

Lake Erie Metropark Hydraulic Survey 32481 W Jefferson Ave Brownstown Charter Twp., Wayne County MI 48173

WARNING!!
THE LOCATIONS AND ELEVATIONS OF EXISTING UNDERGROUND UTILITIES AS SHOWN ON THIS DRAWING ARE ONLY APPROXIMATE. NO GUARANTEE IS EITHER EXPRESSED OR IMPLIED AS TO THE COMPLETENESS OR ACCURACY THEREOF. THE CONTRACTOR SHALL BE EXCLUSIVELY RESPONSIBLE FOR DETERMINING THE EXACT UTILITY LOCATIONS AND ELEVATIONS PRIOR TO THE START OF CONSTRUCTION.



Orientation	Scale
-------------	-------

Project
**LAKE ERIE METROPARK
HYDRAULIC SURVEY**

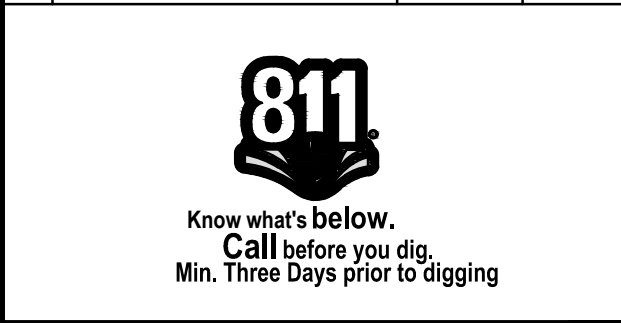
Project Location
**32481 W JEFFERSON AVE
BROWNSTOWN CHARTER
TWP., WAYNE COUNTY, MI
48173**

Sheet Name
COVER SHEET

Surveyor's Seal

Revisions

REV	ISSUED FOR	DATE	BY



Date
11-01-2019

SME Project No.
082970.00

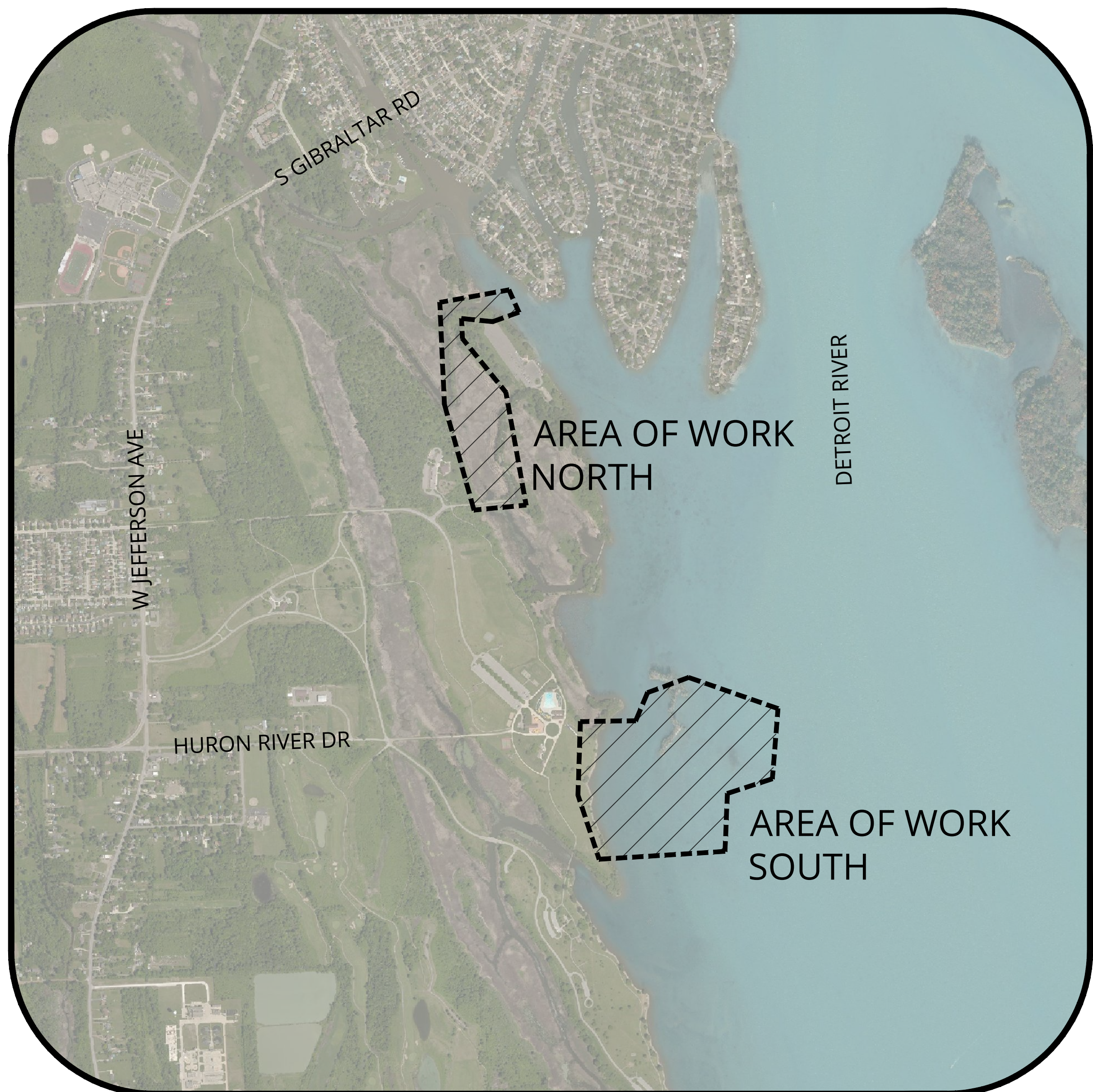
Project Manager:
FRZ

Technician:
MG

CADD:
SRP

Checked By:
FRZ

Sheet No.
1



OVERALL SITE PLAN
NOT TO SCALE



LOCATION MAP
NOT TO SCALE



COUNTY MAP
NOT TO SCALE

SURVEYOR

SME
43980 PLYMOUTH OAKS BLVD.
PLYMOUTH, MI 48170

CONTACT: MR. FREDD ZIOBRON, PS
PH: 734.454.9900

LIST OF DRAWINGS

SHEET No.	SHEET TITLE
1	COVER SHEET
2	LAKE ERIE METROPARK NORTH HYDROLOGIC SURVEY
3	LAKE ERIE METROPARK SOUTH HYDROLOGIC SURVEY

CONSTRUCTION SITE SAFETY IS THE RESPONSIBILITY OF THE CONTRACTOR. NEITHER THE OWNER NOR THE ENGINEER SHALL BE EXPECTED TO ASSUME RESPONSIBILITY FOR SAFETY OF THE WORK, OF PERSONS ENGAGED IN THE WORK, OF NEARBY STRUCTURES, NOR OF OTHER PERSONS.

NO REPRODUCTION SHALL BE MADE WITHOUT THE PRIOR CONSENT OF SME © 2019

Nov 15, 2019 - 10:32am - parhdsr - I:\sme-hc\pct\WP\082970.00\CADD\DWG\SMS\SURVEY\REV01\082970.00-Hydro Survey.dwg



WARNING!!
 THE LOCATIONS AND ELEVATIONS OF EXISTING UNDERGROUND UTILITIES AS SHOWN ON THIS DRAWING ARE ONLY APPROXIMATE. NO GUARANTEE IS EITHER EXPRESSED OR IMPLIED AS TO THE COMPLETENESS OR ACCURACY THEREOF. THE CONTRACTOR SHALL BE EXCLUSIVELY RESPONSIBLE FOR DETERMINING THE EXACT UTILITY LOCATIONS AND ELEVATIONS PRIOR TO THE START OF CONSTRUCTION.

CONSTRUCTION SITE SAFETY IS THE RESPONSIBILITY OF THE CONTRACTOR. NEITHER THE OWNER NOR THE ENGINEER SHALL BE EXPECTED TO ASSUME RESPONSIBILITY FOR SAFETY OF THE WORK, OF PERSONS ENGAGED IN THE WORK, OF NEARBY STRUCTURES, NOR OF OTHER PERSONS.



LOCATION MAP
 NOT TO SCALE

EXISTING LEGEND

- CONTOUR ——— 881 ———
- INDEX CONTOUR ——— 880 ———
- WATER MAIN ———
- STORM SEWER ———
- SANITARY SEWER ———
- CABLETY ———
- OVERHEAD UTILITY ———
- FIBER OPTIC ———
- GAS ———
- ELECTRICAL ———
- CHAIN LINK FENCE ———
- IRON FENCE ———
- WOOD FENCE ———
- HYDRANT
- GATE VALVE
- POST INDICATOR VALVE (PIV)
- WATER MAIN MANHOLE
- SQUARE CATCH BASIN
- ROUND CATCH BASIN
- BEEHIVE CATCH BASIN
- SANITARY MANHOLE
- END SECTION
- CULVERT
- STORM MANHOLE
- CLEAN OUT
- SIGN
- UTILITY POLE
- RISER
- LIGHT POLE
- LANDSCAPE LIGHT
- SPRINKLER
- ELECTRICAL BOX
- ELECTRICAL MANHOLE
- FLAG POLE
- MAILBOX
- TOP OF CURB
- GUTTER
- EX. GRADE
- TOP OF ASPHALT
- TOP OF WALL
- BOTTOM OF WALL
- TREE
- CONCRETE
- ASPHALT PAVEMENT
- GRAVEL
- RIP-RAP

NOTES

1. DRAWING BASED ON MICHIGAN STATE PLAN COORDINATES SYSTEM, SOUTH ZONE, INTERNATIONAL FEET, VERTICAL DATUM REFERENCED TO NAVD88.
2. THIS SURVEY WILL NOT SHOW ALL EASEMENTS OF RECORD NO TITLE POLICY HAS BEEN FURNISHED TO THE SURVEYOR BY THE OWNER.
3. ALL ELEVATIONS ARE EXISTING ELEVATIONS.
4. BOUNDARY SURVEY WAS NOT PERFORMED.

BENCHMARKS

- SEE SHEET 3 FOR BENCHMARK LOCATIONS.
- BM 1
 BENCH TIE ON EAST FACE OF 10" ELM
 ELEV. = 580.05
 (DATUM NAVD88)
- BM 2
 BENCH TIE ON NORTH FACE OF 3.5" SILVER MAPLE
 ELEV. = 579.50
 (DATUM NAVD88)

MAPPING NOTES

SURVEY GRADE ROBOTIC TOTAL STATION AND GPS EQUIPMENT WAS USED IN THE PROCESS OF COLLECTING INFORMATION FOR THE TRANSECTS AND TOPOGRAPHIC MAPPING ALONG THE SHORELINE. THE ACCURACY FOR SURVEY GRADE INFORMATION IS WITHIN THE ERROR PROPAGATION AT 95% CONFIDENCE LEVEL OF 0.015'.
 THE RESOLUTION BETWEEN EACH TRANSECT RANGES FROM 100 FEET TO 400 FEET. THE RESOLUTION ALONG THE TRANSECT RANGES FROM 10 FEET TO 150 FEET.



Orientation:

Scale:

GRAPHIC SCALE: 1" = 150'

Project
**LAKE ERIE METROPARK
 HYDRAULIC SURVEY**

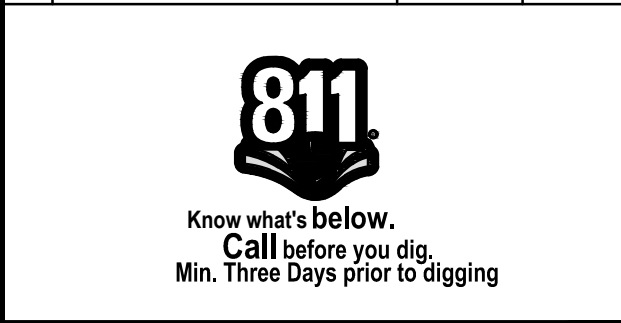
Project Location
**32481 W JEFFERSON AVE
 BROWNSTOWN CHARTER
 TWP., WAYNE COUNTY, MI
 48173**

Sheet Name
**LAKE ERIE METROPARK
 NORTH HYDRAULIC SURVEY**

Surveyor's Seal

Revisions

REV	ISSUED FOR	DATE	BY



Date	11-01-2019
SME Project No.	082970.00
Project Manager:	FRZ
Technician:	MG
CADD:	SRP
Checked By:	FRZ
Sheet No.	2

DRAWING NOTE: SCALE DERIVED IS MEANT FOR 24" X 36" AND WILL SCALE INCORRECTLY IF PRINTED ON ANY OTHER SIZE PAPER.
 NO REPRODUCTION SHALL BE MADE WITHOUT THE PRIOR CONSENT OF SME
 © 2019

Nov 15, 2019 10:32am - paradise FILE LOCATION: I:\sme\in\p\082970.00\CADD\BWS\survey\082970.00\Hydro survey.dwg



BM 1
 N: 209123.4480
 E: 13442296.4700
 Z: 580.05

BM 2
 N: 209040.5450
 E: 13442360.9200
 Z: 579.50

FOUND EASTERN FOX SNAKE THREATENED
 NTE FOUND EASTERN FOX SNAKE THREATENED

MEMORIAL BENCH
 NTE MEMORIAL BENCH

GRILL
 NTE GRILL

MEMORIAL BENCH
 NTE MEMORIAL BENCH

BROKEN 24 INCH RCP
 NTE BROKEN 24 INCH RCP

APPROX 10X10 POURED CONC
 NTE APPROX 10X10 POURED CONC

WARNING!!
 THE LOCATIONS AND ELEVATIONS OF EXISTING UNDERGROUND UTILITIES AS SHOWN ON THIS DRAWING ARE ONLY APPROXIMATE. NO GUARANTEE IS EITHER EXPRESSED OR IMPLIED AS TO THE COMPLETENESS OR ACCURACY THEREOF. THE CONTRACTOR SHALL BE EXCLUSIVELY RESPONSIBLE FOR DETERMINING THE EXACT UTILITY LOCATIONS AND ELEVATIONS PRIOR TO THE START OF CONSTRUCTION.

CONSTRUCTION SITE SAFETY IS THE RESPONSIBILITY OF THE CONTRACTOR. NEITHER THE OWNER NOR THE ENGINEER SHALL BE EXPECTED TO ASSUME RESPONSIBILITY FOR SAFETY OF THE WORK, OR PERSONS ENGAGED IN THE WORK, OR NEARBY STRUCTURES, NOR OF OTHER PERSONS.



LOCATION MAP
 NOT TO SCALE

EXISTING LEGEND

- CONTOUR
- INDEX CONTOUR
- WATER MAIN
- STORM SEWER
- SANITARY SEWER
- CABLETV
- OVERHEAD UTILITY
- FIBER OPTIC
- GAS
- ELECTRICAL
- CHAIN LINK FENCE
- IRON FENCE
- WOOD FENCE
- HYDRANT
- GATE VALVE
- POST INDICATOR VALVE (PIV)
- WATER MAIN MANHOLE
- SQUARE CATCH BASIN
- ROUND CATCH BASIN
- BEEHIVE CATCH BASIN
- SANITARY MANHOLE
- END SECTION
- CULVERT
- STORM MANHOLE
- CLEAN OUT
- SIGN
- UTILITY POLE
- RISER
- LIGHT POLE
- LANDSCAPE LIGHT
- SPRINKLER
- ELECTRICAL BOX
- ELECTRICAL MANHOLE
- FLAG POLE
- MAILBOX
- TOP OF CURB
- GUTTER
- EX. GRADE
- TOP OF ASPHALT
- TOP OF WALL
- BOTTOM OF WALL
- TREE
- CONCRETE
- ASPHALT PAVEMENT
- GRAVEL
- RIP-RAP

NOTES

1. DRAWING BASED ON MICHIGAN STATE PLAN COORDINATES SYSTEM, SOUTH ZONE, INTERNATIONAL FEET, VERTICAL DATUM REFERENCED TO NAVD88.
2. THIS SURVEY WILL NOT SHOW ALL EASEMENTS OF RECORD NO TITLE POLICY HAS BEEN FURNISHED TO THE SURVEYOR BY THE OWNER.
3. ALL ELEVATIONS ARE EXISTING ELEVATIONS.
4. BOUNDARY SURVEY WAS NOT PERFORMED.

BENCHMARKS

BM 1
 BENCH TIE ON EAST FACE OF 10" ELM
 ELEV. = 580.05
 (DATUM NAVD88)

BM 2
 BENCH TIE ON NORTH FACE OF 3.5' SILVER MAPLE
 ELEV. = 579.50
 (DATUM NAVD88)

MAPPING NOTES

SURVEY GRADE ROBOTIC TOTAL STATION AND GPS EQUIPMENT WAS USED IN THE PROCESS OF COLLECTING INFORMATION FOR THE TRANSECTS AND TOPOGRAPHIC MAPPING ALONG THE SHORELINE. THE ACCURACY FOR SURVEY GRADE INFORMATION IS WITHIN THE ERROR PROPAGATION AT 95% CONFIDENCE LEVEL OF 0.015'.

THE RESOLUTION BETWEEN EACH TRANSECT FOR THE BATHYMETRIC SURVEY IS APPROXIMATELY 200 FEET IN A NORTH AND SOUTH DIRECTION. THE RESOLUTION ALONG THE TRANSECT RANGES FROM 30 FEET TO 150 FEET.



Orientation:

Scale:

GRAPHIC SCALE: 1" = 100'

Project
 LAKE ERIE METROPARK
 HYDRAULIC SURVEY

Project Location
 32481 W JEFFERSON AVE
 BROWNSTOWN CHARTER
 TWP., WAYNE COUNTY, MI
 48173

Sheet Name
 LAKE ERIE METROPARK
 SOUTH HYDRAULIC SURVEY

Surveyor's Seal

Revisions

REV	ISSUED FOR	DATE	BY

811
 Know what's below.
 Call before you dig.
 Min. Three Days prior to digging

Date	11-01-2019
SME Project No.	082970.00
Project Manager:	FRZ
Technician:	MG
CADD:	SRP
Checked By:	FRZ
Sheet No.	3

DRAWING NOTE: SCALE EXPRESSED IS MEANT FOR 24" X 36" AND WILL SCALE INCORRECTLY IF PRINTED ON ANY OTHER SIZE PAPER.
 NO REPRODUCTION SHALL BE MADE WITHOUT THE PRIOR CONSENT OF SME
 © 2019

Nov 19, 2019 - 10:33am - p:\p\side - FILE LOCATION: I:\sme-ncp\p\082970.00\CADD\DWG\SURVEY\082970.00-Hydro Survey.dwg