

SURFACE WATER DELINEATION REPORT

RESTORATION OF THE OTTAWA RIVER
IN JERMAIN PARK
TOLEDO, OHIO

JUNE 2023

PREPARED FOR:
THE CITY OF TOLEDO
348 S. ERIE STREET
TOLEDO, OHIO 43604


PREPARED BY:
THE MANNIK & SMITH GROUP, INC.
1800 INDIAN WOOD CIRCLE
MAUMEE, OHIO 43537



SURFACE WATER DELINEATION REPORT

RESTORATION OF THE OTTAWA RIVER
IN JERMAIN PARK
TOLEDO, OHIO

PREPARED BY:



ALEX PETERS

NATURAL RESOURCES SCIENTIST

REVIEWED BY:



JOHN A. FREELAND, PHD, PWS

SENIOR SCIENTIST



EXECUTIVE SUMMARY

In April and May 2023, The Mannik & Smith Group, Inc. (MSG) performed a Surface Water Delineation (SWD) for an approximately 76-acre area in Jermain Park, Toledo, Lucas County, Ohio (41.672286, -83.585191) (Figures 1 and 2) (Site). The SWD was performed to determine the location of wetlands and for applicable regulatory due-diligence related to a proposed stream restoration project along the Ottawa River. MSG performed the SWD in accordance with the *1987 Corps of Engineers Wetland Delineation Manual* and the *2012 Regional Supplement to the Corps of Engineers Wetland Delineation Manual: Northeast/Northcentral Region, Version 2.0*. MSG identified and characterized eight (8) wetlands (Wetlands A, B, C, D, E, F, H, and I) and two (2) streams (Stream 1 and the Ottawa River) (Figure 3). Given recent policy changes in the definition of “waters of the U.S.”, the regulatory status of the wetlands described in this report is unclear. MSG is awaiting guidance from the USACE to further clarify how the Supreme Court decision will be put into regulatory practice. It is MSG’s professional opinion, that Wetlands A, B, C, D, E, F, H, and I may be considered isolated wetlands under the new Supreme Court Ruling. However, MSG recommends receiving a Preliminary Jurisdictional Determination (JD) from the USACE Buffalo District for this project, which will have minimal or no impact to the wetlands. A Preliminary JD officially verifies the wetland boundaries and assumes federal regulation of the wetlands by the United States Army Corps of Engineers (USACE) under Section 404 of the Clean Water Act and by Ohio EPA under Section 401 of the Clean Water Act. Under this scenario, any impact (e.g., placement of fill) to the wetlands or streams will require authorization from the USACE and Ohio EPA.

TABLE OF CONTENTS

<u>SECTION:</u>	<u>PAGE NO.:</u>
EXECUTIVE SUMMARY	ES-1
1.0 INTRODUCTION	1
2.0 METHODS.....	1
2.1 WETLAND DELINEATION.....	1
2.2 ORAM SURVEY OF WETLAND FUNCTIONS	2
2.3 STREAM HABITAT ASSESSMENTS	3
3.0 RESULTS	3
4.0 REFERENCES	5

TABLES

TABLE 2.1	DEFINITIONS OF WETLAND INDICATOR STATUS DESIGNATIONS	2
TABLE 2.2	OHIO RAPID ASSESSMENT CATEGORIES	2
TABLE 3.1	MAPPED SITE SOILS	3
TABLE 3.2	SUMMARY OF WETLANDS	4
TABLE 3.3	STREAM SUMMARY.....	4

FIGURES

FIGURE 1	SITE LOCATION
FIGURE 2	NWI/SOILS MAP
FIGURE 3	SURFACE WATER DELINEATION

APPENDICES

APPENDIX A	WETLAND DETERMINATION DATA FORMS
APPENDIX B	SITE PHOTOGRAPHS
APPENDIX C	ORAM FORMS
APPENDIX D	QHEI/HHEI FORMS

1.0 INTRODUCTION

On April 24th and 27th and May 2nd and 16th, 2023, The Mannik & Smith Group, Inc. (MSG) performed a Surface Water Delineation (SWD) for the approximately 76-acre Jermain Park, Lucas County Parcel No. 1844251, in Toledo, Lucas County, Ohio (41.672286, -83.585191, "Site"). The Site is predominantly forested floodplain and also includes small mown areas, tennis courts, a parking lot, and a few park buildings. An extensive dirt mountain bike trail system is present within the Site. The Site is bounded by North Cove Boulevard to the north, Auburn Avenue to the east, South Cove Boulevard to the south, and Upton Avenue to the west. The Ottawa River flows through the Site from west to east. The purpose of a SWD is to identify any areas that may be considered a jurisdictional wetland or surface water, which are regulated under Sections 404 and 401 of the Clean Water Act or the State of Ohio's Isolated Wetlands Law.

Code of Federal Regulations 33 Part 328 defines a wetland as an area that is inundated or saturated by surface or ground water at a frequency and duration sufficient to support, and that under normal circumstances does support, a prevalence of vegetation typically adapted for life in saturated soil conditions. The United States Army Corp of Engineer's (USACE) Wetland Delineation Manual further defines a wetland as having the following characteristics: hydric soils, evidence of inundated or saturated conditions (hydrology), and a predominance of hydrophytic vegetation. When all three of these criteria are met, a wetland is present and is subject to Federal and/or State regulations and permitting. Streams are defined as any channel that has a bed, bank and visible sign of an ordinary high water mark.

During a surface water delineation, data are collected on the vegetation, soils and hydrology present in various plant communities to determine if the criteria for a jurisdictional wetland are met, and the wetland/non-wetland boundaries are then flagged. The wetland/non-wetland boundaries and the sample locations are surveyed and placed on the Surface Water Delineation map. From the wetland map, the acreage of each wetland is calculated. Streams and other surface waters are also mapped and characterized.

2.0 METHODS

2.1 Wetland Delineation

MSG performed the SWD in accordance with the *1987 Corps of Engineers Wetland Delineation Manual* and the *2012 Regional Supplement to the Corps of Engineers Wetland Delineation Manual: Northeast/Northcentral Region, Version 2.0* (the Manual). The Manual defines a wetland as any area that contains a predominance of wetland vegetation, hydric soils and positive indicators of wetland hydrology. Sample points for vegetation, soils and hydrology were placed on either side of the wetland boundaries.

Vegetation observed in each sample plot was recorded according to vegetation stratum (tree, sapling/shrub, herb and woody vine). The Manual suggests plot sizes for each vegetation stratum. The tree and woody vine strata are sampled using a 30-foot radius. A 15-foot radius is recommended for the sapling and shrub stratum. The herb stratum is sampled using a five-foot radius. When necessary, plot sizes were adjusted in order to keep the plot sampling entirely within the limits of the wetland boundaries. Absolute cover was assessed by estimating the percent cover for each plant species. Once plant data were collected, the dominant species from each vegetation strata were recorded on the Wetland Determination Data Form. The wetland indicator status of each dominant species was determined using the *U.S. Army Corps of Engineers 2020, National Wetland Plant List, version 3.5* (2020). The wetland indicator status reflects the likelihood of a species occurring in a wetland or non-wetland area. The indicator status designations are described in Table 2.1.

Table 2.1 Definitions of Wetland Indicator Status Designations

Indicator Status	Symbol	Definition
Obligate Wetland Species	OBL	Almost always (estimated probability > 99%) occurs in wetlands
Facultative Wetland Species	FACW	Usually (estimated probability 67% – 99%) occurs in wetlands
Facultative Species	FAC	Equally likely to occur in wetlands and non-wetlands (estimated probability 34% – 66%)
Facultative Upland Species	FACU	Usually occurs in non-wetlands (estimated probability 67% – 99%)
Obligate Upland Species	UPL	Almost always (estimated probability > 99%) occurs in non-wetlands

Soils were examined by digging a pit at each sample point. Soils were then inspected for hydric soil indicators, as identified in the *Field Indicators of Hydric Soils of the United States, A Guide for Identifying and Delineating Hydric Soils, Version 8.2 (2018)*, published by the United States Department of Agriculture (USDA), Natural Resource Conservation Service. A hydric soil is “a soil that formed under conditions of saturation, flooding or ponding long enough during the growing season to develop anaerobic conditions in the upper part” (Federal Register, 1994). Hydric soils are one of three parameters, along with hydrology and hydrophytic vegetation, used to identify wetland habitat. Primary and/or secondary indicators of wetland hydrology were also noted when present. Information from the online *Web Soil Survey* (USDA-NRCS) and the National Wetland Inventory (NWI) is available in Figure 2.

The wetland/upland boundaries were surveyed using a Trimble Geo XH GPS receiver with sub-meter accuracy. Wetland Determination Data Forms are included in Appendix A. Digital images of the Site and wetlands are included in Appendix B. After the wetlands were delineated, MSG described the hydrological connections (if any) to waters of the United States and the probable jurisdictional status of the wetlands.

2.2 ORAM Survey of Wetland Functions

MSG also characterized the quality of each wetland using the Ohio Rapid Assessment Method (ORAM), version 5.0, included in Appendix C. The Ohio Environmental Protection Agency (Mack, 2001) has established three primary and three intermediate categories of wetland quality which are based on a wetland’s size, its hydrologic function, the types of plant communities present, the physical structure of the wetland plant community and the wetland’s level of disturbance (OAC 3745-1-54). The relationship between the various wetland categories and their respective ORAM scores is presented in Table 2.2.

Table 2.2 Ohio Rapid Assessment Categories

Category Number	Range of ORAM Scores
Category 1	0–29.9
Category 1 or 2 (Gray Zone)	30–34.9
Modified Category 2	35–44.9
Category 2	45–59.9
Category 2 or 3	60–64.9
Category 3	65–100

Category 3 wetlands have the highest quality, and are generally characterized by a high level of biological diversity and topographical variation, large numbers of native species, or a high level of functional importance to its surroundings. Category 2 wetlands have the capability to support a moderate wildlife community or maintain mid-level hydrological functions. Category 2 also includes

wetlands that may be of lower quality or degraded but have reasonable potential to be restored (Modified Category 2). Category 1 wetlands are of the lowest quality, and are generally characterized by hydrological isolation, lack of plant species diversity, insufficient habitat availability, and limited potential to perform major wetland functions (OAC 3745-1-54).

2.3 Stream Habitat Assessments

Streams are identified based on the presence of a distinct bed, bank and ordinary high watermark and are evaluated using one of two Ohio EPA methods. A stream containing pools greater than 40 cm deep or with a watershed greater than a square mile is evaluated using the Qualitative Habitat Evaluation Index (QHEI). Streams with pools less than 40 cm deep or a watershed less than a square mile are evaluated using the Primary Headwater Habitat Evaluation (HHEI). Stream 1 was evaluated using the HHEI. The Ottawa River was evaluated using the QHEI. Flow regime is also determined in the field based on visual site observations.

3.0 RESULTS

Desktop review of the USFWS online NWI Mapper indicated the presence of three areas of forested wetland (PFO1A and PFO1Cd) (Figure 2) within the Site. Published data found in the online NRCS Web Soil Survey show seven soil map units on the Site, which are listed in Table 3.1. The Sloan loam soil, mapped along the northern portion of the Site, is considered a hydric soil. With the exception of the Udorthents, the remaining soil map units contain hydric inclusions. Hydric soils are one of three parameters, along with hydrology and hydrophytic vegetation, used to identify wetland habitat.

Table 3.1 Mapped Site Soils

Abbreviation	Soil Unit Name	Hydric?	Hydric Inclusions
ByA	Bixler-urban land complex, 0 to 3 percent slopes	No	Yes, 14%
DgA	Digby sandy loam, 0 to 2 percent slopes	No	Yes, 5%
Ee	Eel loam, occasionally flooded	No	Yes, 7%
Sh	Shoals loam, occasionally flooded	No	Yes, 5%
SnB	Sisson-urban land complex, 2 to 12 percent slopes	No	Yes, 9%
So	Sloan loam, occasionally flooded	Yes	N/A
Uo	Udorthents, loamy	No	No

MSG identified eight (8) wetlands (Wetlands A, B, C, D, E, F, H, and I) and two (2) streams (Stream 1 and the Ottawa River) within the Site (Figure 3). Table 3.1 lists the wetlands along with size, wetland community type, ORAM score and category, and likely regulatory status. Photos, USACE Wetland Determination Forms, ORAM wetland evaluation forms HHEI and QHEI stream evaluation forms are found at the end of this document in the Appendices.

Wetlands A, D, E, F, and I are small forested wetlands found in depressions within the Ottawa River floodplain. Herbaceous-layer vegetation in these wetlands was observed to be sparse at the time of MSG's investigation, although several larger trees and shrubs were present. Sediment deposits and water-stained leaves were regularly observed within these wetlands and hydrology is driven mainly by high seasonal water tables, surface water runoff, and seasonal flooding from the Ottawa River. Wetland B is a small, emergent wetland that appears

to have been disturbed with urban fill/excavation. Wetland H is an emergent wetland located in a canopy clearing, dominated by native grasses and sedges. Wetland C, the largest of the wetlands at 4.219-acre is a high-quality forested area with mature woodland and extensive native sedge colonies. Wetland C has diverse hydrologic conditions, including multiple vernal pools. Wetland C received an ORAM score of 77, placing it in Category 3. Wetland B received a score of 26, corresponding to a Category 1 wetland. The remaining wetlands on-Site received scores placing them in Category 2. Generally, the upland surrounding the delineated wetlands is a high quality sandy floodplain with predominantly native species. Vegetation, soils, and wetland hydrology for each wetlands and adjacent upland sample points are described in more detail in Wetland Determination Forms found in Appendix A.

Stream 1 is a small headwater stream that carries surface runoff into the Ottawa River and into Wetland C. There is a drainage divide through Stream 1 and the eastern half flows into the Ottawa River while the western half flows into Wetland C. Stream 1 is a silty-bottomed ephemeral channel that conveys flow after rain events and seasonal flooding. The Ottawa River is a large perennial stream with a drainage area of 160 square miles at the downstream end of the Site. The Ottawa River is a natural channel with moderate in-stream habitat cover and largely sandy/gravelly substrate. It received a QHEI score of 64, corresponding to a narrative score of "good." The Ottawa River eventually flows into Lake Erie.

Table 3.2 Summary of Wetlands

Feature	Sample Point	Delineated Acreage	Wetland Type ¹	ORAM Score	Wetland Category	Likely Regulatory Status ²
Wetland A	SP1	0.055	PFO	49	2	Isolated
Wetland B	SP3	0.125	PEM	26	1	Isolated
Wetland C	SP4	4.219	PFO	77	3	Isolated
Wetland D	SP7	0.037	PFO	53	2	Isolated
Wetland E	SP8	0.122	PFO	53	2	Isolated
Wetland F	SP10, SP11	0.739	PFO	59	2	Isolated
Wetland H	SP13	0.102	PEM	44	Modified 2	Isolated
Wetland I	SP15	0.053	PFO	44	Modified 2	Isolated

¹ Wetland community type: PEM=palustrine emergent; PSS= palustrine scrub/shrub; PFO=palustrine forested and POW=palustrine open water,

² Based on best professional judgement, official regulatory status pending results of Jurisdictional Determination

Table 3.3 Stream Summary

Stream	Flow Type	Linear Feet within Site	HHEI Score
Stream 1	Ephemeral	309	49
Stream	Flow Type	Linear Feet within Site	QHEI
Ottawa River	Perennial	3,620	64

Given recent policy changes in the definition of “waters of the U.S.”, it is MSG’s professional opinion, that Wetlands A, B, C, D, E, F, H, and I may be considered isolated wetlands. MSG is awaiting guidance from the USACE to further clarify how the Supreme Court decision will be put into regulatory practice. While the wetlands are seasonally connected to the Ottawa River, a water of the United States, they do not exhibit “continuous surface connections.” All of the eight wetlands delineated regularly receive seasonal flood waters from the Ottawa River. Stream 1 is an ephemeral feature and as such may also not meet the “continuous surface connection” or *relatively permanent* standard. Jurisdictional Determination (JD) from USACE will be necessary to confirm the accuracy of this SWD and to determine whether the wetlands and stream are federally regulated, or otherwise isolated and subject to regulation under the State of Ohio’s Isolated Wetland Law. Ohio EPA will be required to verify MSG’s ORAM evaluations of the wetlands.

Wetland boundary determinations and stream characterizations can vary depending on several factors including, but not limited to, the agency representative conducting the determination, wetland policy, and the time of year the site was examined. Additionally, wetland boundary shapes and areal extents may change due to several factors, including but not limited to, vegetation dynamics, drainage, weather patterns, and activities on adjacent or nearby properties that may affect wetland hydrology or other characteristics. This Surface Water Delineation Report is based upon the specific conditions encountered at the site at the time of MSG’s field investigation, our prior experience with agency personnel, and current policies regarding procedures to delineate wetlands.

4.0 REFERENCES

Environmental Laboratory. 1987. Corps of Engineers Wetland Delineation Manual, Technical Report Y-87-1, US Army Engineer Waterways Experiment Station, Vicksburg, Miss.

Federal Register. July 13, 1994. Hydric Soil Definition.

Mack, John J. 2001. Ohio Rapid Assessment Method for Wetlands, Manual for Using Version 5.0. Ohio EPA Technical Bulletin Wetland/2001-1-1. Ohio Environmental Protection Agency, Division of Surface Water, 401 Wetland Ecology Unit, Columbus, Ohio.

Munsell Color. 1994. Macbeth Division of Kollmorgan Instruments Corporation, New Windsor, NY.

Ohio EPA. 2020. Field Methods for Evaluating Primary Headwater Streams in Ohio. Version 4.1. Ohio EPA Division of Surface Water, Columbus, Ohio.

https://epa.ohio.gov/static/Portals/35/credibledata/PHWHManual_2020_Ver_4_1_May_2020_Final.pdf

Ohio EPA 2006. Methods for Assessing Habitat in Flowing Waters: Using the Qualitative Habitat Evaluation Index (QHEI). Ohio EPA Division of Surface Water, Groveport, Ohio.

<https://epa.ohio.gov/static/Portals/35/documents/QHEIManualJune2006.pdf>

Soil Survey Staff, Natural Resources Conservation Service, United States Department of Agriculture. *Web Soil Survey* (online) <https://websoilsurvey.sc.egov.usda.gov/App/HomePage.htm>. [accessed April 19, 2023].

U.S. Army Corps of Engineers. 2020. National Wetland Plant List, version 3.5. https://wetland-plants.usace.army.mil/nwpl_static/v34/home/home.html. [May 12, 2023].

U.S. Army Corps of Engineers. 2012. *Regional Supplement to the Corps of Engineers Wetland Delineation Manual: Northcentral and Northeast Region (Version 2.0)*, Vicksburg, MS: U.S. Army Engineer Research and Development Center.

<https://usace.contentdm.oclc.org/utis/getfile/collection/p266001coll1/id/7640>

United States Department of Agriculture, Natural Resources Conservation Service. 2018. Field Indicators of Hydric Soils in the United States, Version 8.2. L.M. Vasilas, G.W. Hurt, and J.F. Berkowitz (eds.). USDA, NRCS, in cooperation with the National Technical Committee for Hydric Soils.

U.S. Fish & Wildlife Service (online) National Wetlands Inventory Wetlands Mapper (online). <https://www.fws.gov/wetlands/data/Mapper.html> [Accessed April 19, 2023].

FIGURES



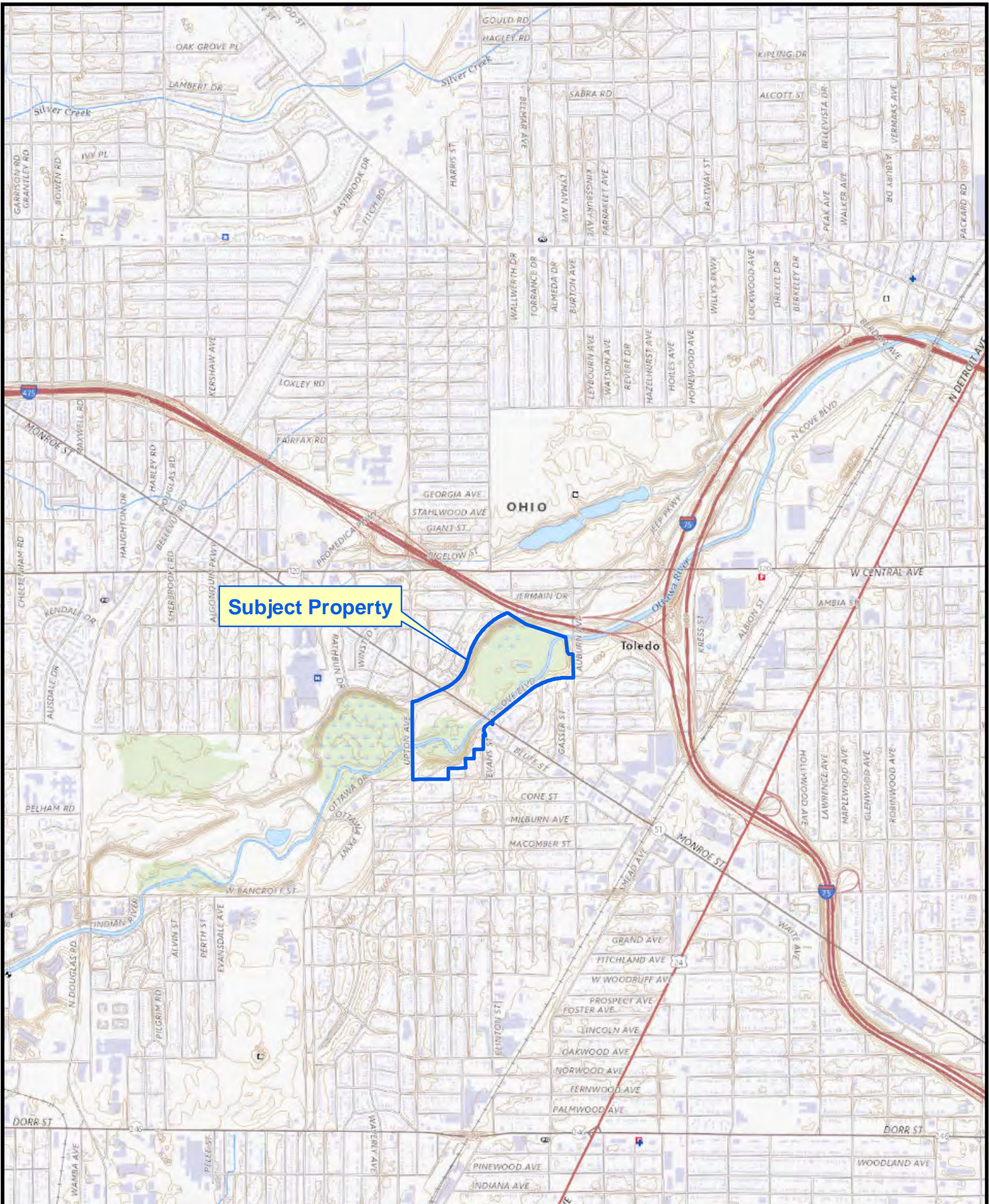


Figure 1: Property Location
Jermain Park
Toledo, Ohio

Notes

USGS Quadrangle, The National Map
Toledo, OH-MI 2021

0 1,000 2,000 Feet





Figure 2: NWI/Soils Classification
Jermain Park
Toledo, Ohio

Notes

Lucas county photography, dated April 2020, is provided by OGRIP as part of the Ohio Statewide Imagery Program. The soils data is provided by the U.S. Department of Agriculture, Natural Resources Conservation Service. The NWI data is provided by the U.S. Department of the Interior, Fish and Wildlife Service.

0 200 400 Feet



Legend

- Sample Point
- Stream 1
- Ottawa River
- Wetland
- Subject Property



Figure 3: Surface Water Delineation
Jermain Park
Toledo, Ohio

APPENDIX A
WETLAND DETERMINATION DATA FORMS



U.S. Army Corps of Engineers WETLAND DETERMINATION DATA SHEET – Northcentral and Northeast Region See ERDC/EL TR-12-1; the proponent agency is CECW-CO-R	OMB Control #: 0710-0024, Exp: 11/30/2024 Requirement Control Symbol EXEMPT: (Authority: AR 335-15, paragraph 5-2a)
--	--

Project/Site: TOLE0101 - Jermain Park City/County: Toledo/Lucas Sampling Date: 04/24/2023
Applicant/Owner: City of Toledo State: OH Sampling Point: SP 1
Investigator(s): A. Peters (MSG), E. Switala (MSG) Section, Township, Range: S28 T9S R7E
Landform (hillside, terrace, etc.): Depression Local relief (concave, convex, none): concave Slope %: 1
Subregion (LRR or MLRA): LRR L Lat: 41.670953°N Long: -83.586620°E Datum: NAD 83
Soil Map Unit Name: Ee: Eel loam, occasionally flooded NWI classification: PFO1Cd
Are climatic / hydrologic conditions on the site typical for this time of year? Yes X No (If no, explain in Remarks.)
Are Vegetation , Soil , or Hydrology significantly disturbed? Are "Normal Circumstances" present? Yes X No
Are Vegetation , Soil , or Hydrology naturally problematic? (If needed, explain any answers in Remarks.)

SUMMARY OF FINDINGS – Attach site map showing sampling point locations, transects, important features, etc.

Hydrophytic Vegetation Present? Yes <u>X</u> No <u> </u>	Is the Sampled Area within a Wetland? Yes <u>X</u> No <u> </u> If yes, optional Wetland Site ID: <u>Wetland A</u>
Hydric Soil Present? Yes <u>X</u> No <u> </u>	
Wetland Hydrology Present? Yes <u>X</u> No <u> </u>	

Remarks: (Explain alternative procedures here or in a separate report.)
APT indicates 'Normal Conditions'

HYDROLOGY

Wetland Hydrology Indicators: <u>Primary Indicators (minimum of one is required; check all that apply)</u> <u> </u> Surface Water (A1) <u>X</u> Water-Stained Leaves (B9) <u> </u> High Water Table (A2) <u> </u> Aquatic Fauna (B13) <u> </u> Saturation (A3) <u> </u> Marl Deposits (B15) <u> </u> Water Marks (B1) <u> </u> Hydrogen Sulfide Odor (C1) <u>X</u> Sediment Deposits (B2) <u> </u> Oxidized Rhizospheres on Living Roots (C3) <u> </u> Drift Deposits (B3) <u> </u> Presence of Reduced Iron (C4) <u> </u> Algal Mat or Crust (B4) <u> </u> Recent Iron Reduction in Tilled Soils (C6) <u> </u> Iron Deposits (B5) <u> </u> Thin Muck Surface (C7) <u> </u> Inundation Visible on Aerial Imagery (B7) <u> </u> Other (Explain in Remarks) <u> </u> Sparsely Vegetated Concave Surface (B8)	<u>Secondary Indicators (minimum of two required)</u> <u> </u> Surface Soil Cracks (B6) <u> </u> Drainage Patterns (B10) <u> </u> Moss Trim Lines (B16) <u> </u> Dry-Season Water Table (C2) <u> </u> Crayfish Burrows (C8) <u> </u> Saturation Visible on Aerial Imagery (C9) <u> </u> Stunted or Stressed Plants (D1) <u> </u> Geomorphic Position (D2) <u> </u> Shallow Aquitard (D3) <u> </u> Microtopographic Relief (D4) <u>X</u> FAC-Neutral Test (D5)
---	--

Field Observations: Surface Water Present? Yes <u> </u> No <u>X</u> Depth (inches): <u> </u> Water Table Present? Yes <u> </u> No <u>X</u> Depth (inches): <u> </u> Saturation Present? Yes <u> </u> No <u>X</u> Depth (inches): <u> </u> (includes capillary fringe)	Wetland Hydrology Present? Yes <u>X</u> No <u> </u>
--	---

Describe Recorded Data (stream gauge, monitoring well, aerial photos, previous inspections), if available:

Remarks:

VEGETATION – Use scientific names of plants.

Sampling Point: SP 1

Tree Stratum (Plot size: <u>30 ft</u>)	Absolute % Cover	Dominant Species?	Indicator Status																																									
1. <u>Acer rubrum</u>	6	Yes	FAC	Dominance Test worksheet: Number of Dominant Species That Are OBL, FACW, or FAC: <u>4</u> (A) Total Number of Dominant Species Across All Strata: <u>5</u> (B) Percent of Dominant Species That Are OBL, FACW, or FAC: <u>80.0%</u> (A/B) Prevalence Index worksheet: <table style="width: 100%; border-collapse: collapse;"> <thead> <tr> <th style="width: 40%;">Total % Cover of:</th> <th style="width: 10%;"></th> <th style="width: 10%;">Multiply by:</th> <th style="width: 10%;"></th> <th style="width: 10%;"></th> </tr> </thead> <tbody> <tr> <td>OBL species</td> <td style="text-align: center;">0</td> <td>x 1 =</td> <td style="text-align: center;">0</td> <td></td> </tr> <tr> <td>FACW species</td> <td style="text-align: center;">47</td> <td>x 2 =</td> <td style="text-align: center;">94</td> <td></td> </tr> <tr> <td>FAC species</td> <td style="text-align: center;">9</td> <td>x 3 =</td> <td style="text-align: center;">27</td> <td></td> </tr> <tr> <td>FACU species</td> <td style="text-align: center;">5</td> <td>x 4 =</td> <td style="text-align: center;">20</td> <td></td> </tr> <tr> <td>UPL species</td> <td style="text-align: center;">0</td> <td>x 5 =</td> <td style="text-align: center;">0</td> <td></td> </tr> <tr> <td>Column Totals:</td> <td style="text-align: center;">61</td> <td>(A)</td> <td style="text-align: center;">141</td> <td>(B)</td> </tr> <tr> <td colspan="5" style="text-align: center;">Prevalence Index = B/A = <u>2.31</u></td> </tr> </tbody> </table>	Total % Cover of:		Multiply by:			OBL species	0	x 1 =	0		FACW species	47	x 2 =	94		FAC species	9	x 3 =	27		FACU species	5	x 4 =	20		UPL species	0	x 5 =	0		Column Totals:	61	(A)	141	(B)	Prevalence Index = B/A = <u>2.31</u>				
Total % Cover of:		Multiply by:																																										
OBL species	0	x 1 =	0																																									
FACW species	47	x 2 =	94																																									
FAC species	9	x 3 =	27																																									
FACU species	5	x 4 =	20																																									
UPL species	0	x 5 =	0																																									
Column Totals:	61	(A)	141	(B)																																								
Prevalence Index = B/A = <u>2.31</u>																																												
2. <u>Catalpa speciosa</u>	5	Yes	FACU																																									
3. <u>Fraxinus pennsylvanica</u>	4	Yes	FACW																																									
4. _____																																												
5. _____																																												
6. _____																																												
7. _____																																												
	15	=Total Cover																																										
Sapling/Shrub Stratum (Plot size: <u>15 ft</u>)																																												
1. _____				Hydrophytic Vegetation Indicators: <u>1</u> - Rapid Test for Hydrophytic Vegetation <u>X</u> 2 - Dominance Test is >50% <u>X</u> 3 - Prevalence Index is ≤3.0 ¹ <u>4</u> - Morphological Adaptations ¹ (Provide supporting data in Remarks or on a separate sheet) <u> </u> Problematic Hydrophytic Vegetation ¹ (Explain) ¹ Indicators of hydric soil and wetland hydrology must be present, unless disturbed or problematic.																																								
2. _____																																												
3. _____																																												
4. _____																																												
5. _____																																												
6. _____																																												
7. _____																																												
				Definitions of Vegetation Strata: Tree – Woody plants 3 in. (7.6 cm) or more in diameter at breast height (DBH), regardless of height. Sapling/shrub – Woody plants less than 3 in. DBH and greater than or equal to 3.28 ft (1 m) tall. Herb – All herbaceous (non-woody) plants, regardless of size, and woody plants less than 3.28 ft tall. Woody vines – All woody vines greater than 3.28 ft in height.																																								
Herb Stratum (Plot size: <u>5 ft</u>)																																												
1. <u>Lysimachia nummularia</u>	20	Yes	FACW																																									
2. <u>Symphyotrichum lanceolatum</u>	15	Yes	FACW																																									
3. <u>Phalaris arundinacea</u>	8	No	FACW																																									
4. <u>Toxicodendron radicans</u>	3	No	FAC																																									
5. <u>Carex sp.</u>	2	No																																										
6. _____																																												
7. _____																																												
8. _____																																												
9. _____																																												
10. _____																																												
11. _____																																												
12. _____																																												
	48	=Total Cover																																										
Woody Vine Stratum (Plot size: <u>30 ft</u>)																																												
1. _____				Hydrophytic Vegetation Present? Yes <u>X</u> No _____																																								
2. _____																																												
3. _____																																												
4. _____																																												

Remarks: (Include photo numbers here or on a separate sheet.)

SOIL

Sampling Point SP 1

[illegible]

U.S. Army Corps of Engineers WETLAND DETERMINATION DATA SHEET – Northcentral and Northeast Region See ERDC/EL TR-12-1; the proponent agency is CECW-CO-R	OMB Control #: 0710-0024, Exp: 11/30/2024 Requirement Control Symbol EXEMPT: (Authority: AR 335-15, paragraph 5-2a)
--	--

Project/Site: Jermain Park/ TOLE0101 City/County: Toledo/Lucas Sampling Date: 04/24/2023
Applicant/Owner: City of Toledo State: OH Sampling Point: SP 2
Investigator(s): A. Peters (MSG), E. Switala (MSG) Section, Township, Range: S28 T95 R7E
Landform (hillside, terrace, etc.): _____ Local relief (concave, convex, none): none Slope %: 0
Subregion (LRR or MLRA): LRR L Lat: 41.671139°N Long: -83.586440°E Datum: NAD 83
Soil Map Unit Name: Ee: Eel loam, occasionally flooded NWI classification: PFO1Cd
Are climatic / hydrologic conditions on the site typical for this time of year? Yes X No _____ (If no, explain in Remarks.)
Are Vegetation _____, Soil _____, or Hydrology _____ significantly disturbed? Are "Normal Circumstances" present? Yes X No _____
Are Vegetation _____, Soil _____, or Hydrology _____ naturally problematic? (If needed, explain any answers in Remarks.)

SUMMARY OF FINDINGS – Attach site map showing sampling point locations, transects, important features, etc.

Hydrophytic Vegetation Present? Yes _____ No <u>X</u>	Is the Sampled Area within a Wetland? Yes _____ No <u>X</u> If yes, optional Wetland Site ID: _____
Hydric Soil Present? Yes <u>X</u> No _____	
Wetland Hydrology Present? Yes _____ No <u>X</u>	

Remarks: (Explain alternative procedures here or in a separate report.)
APT indicates 'Normal Conditions'

HYDROLOGY

Wetland Hydrology Indicators: <u>Primary Indicators (minimum of one is required; check all that apply)</u> ____ Surface Water (A1) ____ Water-Stained Leaves (B9) ____ High Water Table (A2) ____ Aquatic Fauna (B13) ____ Saturation (A3) ____ Marl Deposits (B15) ____ Water Marks (B1) ____ Hydrogen Sulfide Odor (C1) ____ Sediment Deposits (B2) ____ Oxidized Rhizospheres on Living Roots (C3) ____ Drift Deposits (B3) ____ Presence of Reduced Iron (C4) ____ Algal Mat or Crust (B4) ____ Recent Iron Reduction in Tilled Soils (C6) ____ Iron Deposits (B5) ____ Thin Muck Surface (C7) ____ Inundation Visible on Aerial Imagery (B7) ____ Other (Explain in Remarks) ____ Sparsely Vegetated Concave Surface (B8)	<u>Secondary Indicators (minimum of two required)</u> ____ Surface Soil Cracks (B6) ____ Drainage Patterns (B10) ____ Moss Trim Lines (B16) ____ Dry-Season Water Table (C2) ____ Crayfish Burrows (C8) ____ Saturation Visible on Aerial Imagery (C9) ____ Stunted or Stressed Plants (D1) ____ Geomorphic Position (D2) ____ Shallow Aquitard (D3) ____ Microtopographic Relief (D4) ____ FAC-Neutral Test (D5)
Field Observations: Surface Water Present? Yes _____ No <u>X</u> Depth (inches): _____ Water Table Present? Yes _____ No <u>X</u> Depth (inches): _____ Saturation Present? Yes _____ No <u>X</u> Depth (inches): _____ (includes capillary fringe)	Wetland Hydrology Present? Yes _____ No <u>X</u>
Describe Recorded Data (stream gauge, monitoring well, aerial photos, previous inspections), if available:	
Remarks:	

VEGETATION – Use scientific names of plants.

 Sampling Point: SP 2

Tree Stratum (Plot size: <u>30 ft</u>)	Absolute % Cover	Dominant Species?	Indicator Status																	
1. <u>Quercus rubra</u>	<u>35</u>	<u>Yes</u>	<u>FACU</u>	Dominance Test worksheet: Number of Dominant Species That Are OBL, FACW, or FAC: <u>2</u> (A) Total Number of Dominant Species Across All Strata: <u>6</u> (B) Percent of Dominant Species That Are OBL, FACW, or FAC: <u>33.3%</u> (A/B)																
2. <u>Quercus macrocarpa</u>	<u>30</u>	<u>Yes</u>	<u>FACU</u>																	
3. <u>Catalpa speciosa</u>	<u>8</u>	<u>No</u>	<u>FACU</u>																	
4. <u>Platanus occidentalis</u>	<u>6</u>	<u>No</u>	<u>FACW</u>																	
5. <u>Fraxinus pennsylvanica</u>	<u>5</u>	<u>No</u>	<u>FACW</u>																	
6. <u>Ulmus americana</u>	<u>5</u>	<u>No</u>	<u>FACW</u>																	
7. <u>Carya laciniosa</u>	<u>2</u>	<u>No</u>	<u>FACW</u>																	
	<u>91</u>	=Total Cover																		
Sapling/Shrub Stratum (Plot size: <u>15 ft</u>)																				
1. <u>Rosa multiflora</u>	<u>12</u>	<u>Yes</u>	<u>FACU</u>	Prevalence Index worksheet: <table style="width: 100%;"> <tr> <th style="width: 50%;">Total % Cover of:</th> <th style="width: 50%;">Multiply by:</th> </tr> <tr> <td>OBL species <u>0</u></td> <td>x 1 = <u>0</u></td> </tr> <tr> <td>FACW species <u>30</u></td> <td>x 2 = <u>60</u></td> </tr> <tr> <td>FAC species <u>3</u></td> <td>x 3 = <u>9</u></td> </tr> <tr> <td>FACU species <u>99</u></td> <td>x 4 = <u>396</u></td> </tr> <tr> <td>UPL species <u>5</u></td> <td>x 5 = <u>25</u></td> </tr> <tr> <td>Column Totals: <u>137</u> (A)</td> <td><u>490</u> (B)</td> </tr> <tr> <td colspan="2">Prevalence Index = B/A = <u>3.58</u></td> </tr> </table>	Total % Cover of:	Multiply by:	OBL species <u>0</u>	x 1 = <u>0</u>	FACW species <u>30</u>	x 2 = <u>60</u>	FAC species <u>3</u>	x 3 = <u>9</u>	FACU species <u>99</u>	x 4 = <u>396</u>	UPL species <u>5</u>	x 5 = <u>25</u>	Column Totals: <u>137</u> (A)	<u>490</u> (B)	Prevalence Index = B/A = <u>3.58</u>	
Total % Cover of:	Multiply by:																			
OBL species <u>0</u>	x 1 = <u>0</u>																			
FACW species <u>30</u>	x 2 = <u>60</u>																			
FAC species <u>3</u>	x 3 = <u>9</u>																			
FACU species <u>99</u>	x 4 = <u>396</u>																			
UPL species <u>5</u>	x 5 = <u>25</u>																			
Column Totals: <u>137</u> (A)	<u>490</u> (B)																			
Prevalence Index = B/A = <u>3.58</u>																				
2. <u>Lonicera maackii</u>	<u>12</u>	<u>Yes</u>	<u>FACU</u>																	
3. <u>Viburnum acerifolium</u>	<u>5</u>	<u>No</u>	<u>UPL</u>																	
4. <u>Fraxinus pennsylvanica</u>	<u>3</u>	<u>No</u>	<u>FACW</u>																	
5. <u>Ligustrum vulgare</u>	<u>2</u>	<u>No</u>	<u>FACU</u>																	
6. _____	_____	_____	_____																	
7. _____	_____	_____	_____																	
	<u>34</u>	=Total Cover																		
Herb Stratum (Plot size: <u>5 ft</u>)																				
1. <u>Lysimachia nummularia</u>	<u>4</u>	<u>Yes</u>	<u>FACW</u>	Hydrophytic Vegetation Indicators: <u>1</u> - Rapid Test for Hydrophytic Vegetation <u>2</u> - Dominance Test is >50% <u>3</u> - Prevalence Index is ≤3.0 ¹ <u>4</u> - Morphological Adaptations ¹ (Provide supporting data in Remarks or on a separate sheet) <u>_____</u> Problematic Hydrophytic Vegetation ¹ (Explain) ¹ Indicators of hydric soil and wetland hydrology must be present, unless disturbed or problematic.																
2. <u>Symphyotrichum lanceolatum</u>	<u>3</u>	<u>Yes</u>	<u>FACW</u>																	
3. <u>Phalaris arundinacea</u>	<u>1</u>	<u>No</u>	<u>FACW</u>																	
4. <u>Carex sp.</u>	<u>1</u>	<u>No</u>	<u>FACW</u>																	
5. _____	_____	_____	_____																	
6. _____	_____	_____	_____																	
7. _____	_____	_____	_____																	
8. _____	_____	_____	_____																	
9. _____	_____	_____	_____																	
10. _____	_____	_____	_____																	
11. _____	_____	_____	_____																	
12. _____	_____	_____	_____																	
	<u>9</u>	=Total Cover																		
Woody Vine Stratum (Plot size: <u>30 ft</u>)																				
1. <u>Vitis riparia</u>	<u>3</u>	<u>No</u>	<u>FAC</u>	Definitions of Vegetation Strata: Tree – Woody plants 3 in. (7.6 cm) or more in diameter at breast height (DBH), regardless of height. Sapling/shrub – Woody plants less than 3 in. DBH and greater than or equal to 3.28 ft (1 m) tall. Herb – All herbaceous (non-woody) plants, regardless of size, and woody plants less than 3.28 ft tall. Woody vines – All woody vines greater than 3.28 ft in height.																
2. _____	_____	_____	_____																	
3. _____	_____	_____	_____																	
4. _____	_____	_____	_____																	
	<u>3</u>	=Total Cover																		

Remarks: (Include photo numbers here or on a separate sheet.)

SOIL

Sampling Point SP 2

[illegible]

U.S. Army Corps of Engineers WETLAND DETERMINATION DATA SHEET – Northcentral and Northeast Region See ERDC/EL TR-12-1; the proponent agency is CECW-CO-R	OMB Control #: 0710-0024, Exp: 11/30/2024 Requirement Control Symbol EXEMPT: (Authority: AR 335-15, paragraph 5-2a)
--	--

Project/Site: <u>TOLE0101 - Jermain Park</u>	City/County: <u>Toledo/Lucas</u>	Sampling Date: <u>04/24/2023</u>
Applicant/Owner: <u>City of Toledo</u>	State: <u>OH</u>	Sampling Point: <u>SP 3</u>
Investigator(s): <u>A. Peters (MSG), E. Switala (MSG)</u>	Section, Township, Range: <u>S28 T9S R7E</u>	
Landform (hillside, terrace, etc.): <u>depression</u>	Local relief (concave, convex, none): <u>concave</u>	Slope %: <u>3</u>
Subregion (LRR or MLRA): <u>LRR L</u>	Lat: <u>41.671311°</u>	Long: <u>-83.586268°E</u>
Datum: <u>NAD 83</u>		
Soil Map Unit Name: <u>Ee: Eel loam, occasionally flooded</u>	NWI classification: <u>None</u>	
Are climatic / hydrologic conditions on the site typical for this time of year? Yes <u>X</u> No <u> </u> (If no, explain in Remarks.)		
Are Vegetation <u> </u> , Soil <u> </u> , or Hydrology <u> </u> significantly disturbed? Are "Normal Circumstances" present? Yes <u>X</u> No <u> </u>		
Are Vegetation <u> </u> , Soil <u> </u> , or Hydrology <u> </u> naturally problematic? (If needed, explain any answers in Remarks.)		

SUMMARY OF FINDINGS – Attach site map showing sampling point locations, transects, important features, etc.

Hydrophytic Vegetation Present? Yes <u>X</u> No <u> </u> Hydric Soil Present? Yes <u>X</u> No <u> </u> Wetland Hydrology Present? Yes <u>X</u> No <u> </u>	Is the Sampled Area within a Wetland? Yes <u>X</u> No <u> </u> If yes, optional Wetland Site ID: <u>Wetland B</u>
Remarks: (Explain alternative procedures here or in a separate report.) APT indicates 'Normal Conditions'	

HYDROLOGY

Wetland Hydrology Indicators: <u>Primary Indicators (minimum of one is required; check all that apply)</u> <div style="display: flex; justify-content: space-between;"> <div style="width: 45%;"> <u> </u> Surface Water (A1) <u> </u> High Water Table (A2) <u> </u> Saturation (A3) <u> </u> Water Marks (B1) <u> X </u> Sediment Deposits (B2) <u> </u> Drift Deposits (B3) <u> </u> Algal Mat or Crust (B4) <u> </u> Iron Deposits (B5) <u> </u> Inundation Visible on Aerial Imagery (B7) <u> </u> Sparsely Vegetated Concave Surface (B8) </div> <div style="width: 45%;"> <u> X </u> Water-Stained Leaves (B9) <u> </u> Aquatic Fauna (B13) <u> </u> Marl Deposits (B15) <u> </u> Hydrogen Sulfide Odor (C1) <u> </u> Oxidized Rhizospheres on Living Roots (C3) <u> </u> Presence of Reduced Iron (C4) <u> </u> Recent Iron Reduction in Tilled Soils (C6) <u> </u> Thin Muck Surface (C7) <u> </u> Other (Explain in Remarks) </div> </div>	<u>Secondary Indicators (minimum of two required)</u> <u> </u> Surface Soil Cracks (B6) <u> </u> Drainage Patterns (B10) <u> </u> Moss Trim Lines (B16) <u> </u> Dry-Season Water Table (C2) <u> </u> Crayfish Burrows (C8) <u> </u> Saturation Visible on Aerial Imagery (C9) <u> </u> Stunted or Stressed Plants (D1) <u> X </u> Geomorphic Position (D2) <u> </u> Shallow Aquitard (D3) <u> </u> Microtopographic Relief (D4) <u> X </u> FAC-Neutral Test (D5)
Field Observations: Surface Water Present? Yes <u> </u> No <u> X </u> Depth (inches): <u> </u> Water Table Present? Yes <u> </u> No <u> X </u> Depth (inches): <u> </u> Saturation Present? Yes <u> </u> No <u> X </u> Depth (inches): <u> </u> (includes capillary fringe)	Wetland Hydrology Present? Yes <u> X </u> No <u> </u>
Describe Recorded Data (stream gauge, monitoring well, aerial photos, previous inspections), if available: Remarks:	

VEGETATION – Use scientific names of plants.

 Sampling Point: SP 3

Tree Stratum (Plot size: <u>30 ft</u>)	Absolute % Cover	Dominant Species?	Indicator Status																	
1. _____	_____	_____	_____	Dominance Test worksheet: Number of Dominant Species That Are OBL, FACW, or FAC: <u>3</u> (A) Total Number of Dominant Species Across All Strata: <u>3</u> (B) Percent of Dominant Species That Are OBL, FACW, or FAC: <u>100.0%</u> (A/B)																
2. _____	_____	_____	_____																	
3. _____	_____	_____	_____																	
4. _____	_____	_____	_____																	
5. _____	_____	_____	_____																	
6. _____	_____	_____	_____																	
7. _____	_____	_____	_____																	
=Total Cover				Prevalence Index worksheet: <table style="width: 100%;"> <tr> <th>Total % Cover of:</th> <th>Multiply by:</th> </tr> <tr> <td>OBL species <u>0</u></td> <td>x 1 = <u>0</u></td> </tr> <tr> <td>FACW species <u>20</u></td> <td>x 2 = <u>40</u></td> </tr> <tr> <td>FAC species <u>18</u></td> <td>x 3 = <u>54</u></td> </tr> <tr> <td>FACU species <u>0</u></td> <td>x 4 = <u>0</u></td> </tr> <tr> <td>UPL species <u>0</u></td> <td>x 5 = <u>0</u></td> </tr> <tr> <td>Column Totals: <u>38</u></td> <td>(A) <u>94</u> (B)</td> </tr> <tr> <td colspan="2" style="text-align: center;">Prevalence Index = B/A = <u>2.47</u></td> </tr> </table>	Total % Cover of:	Multiply by:	OBL species <u>0</u>	x 1 = <u>0</u>	FACW species <u>20</u>	x 2 = <u>40</u>	FAC species <u>18</u>	x 3 = <u>54</u>	FACU species <u>0</u>	x 4 = <u>0</u>	UPL species <u>0</u>	x 5 = <u>0</u>	Column Totals: <u>38</u>	(A) <u>94</u> (B)	Prevalence Index = B/A = <u>2.47</u>	
Total % Cover of:	Multiply by:																			
OBL species <u>0</u>	x 1 = <u>0</u>																			
FACW species <u>20</u>	x 2 = <u>40</u>																			
FAC species <u>18</u>	x 3 = <u>54</u>																			
FACU species <u>0</u>	x 4 = <u>0</u>																			
UPL species <u>0</u>	x 5 = <u>0</u>																			
Column Totals: <u>38</u>	(A) <u>94</u> (B)																			
Prevalence Index = B/A = <u>2.47</u>																				
=Total Cover																				
Sapling/Shrub Stratum (Plot size: <u>15 ft</u>)																				
1. <u>Populus deltoides</u>	<u>10</u>	<u>Yes</u>	<u>FAC</u>																	
2. _____	_____	_____	_____																	
3. _____	_____	_____	_____																	
4. _____	_____	_____	_____																	
5. _____	_____	_____	_____																	
6. _____	_____	_____	_____																	
7. _____	_____	_____	_____																	
=Total Cover				Hydrophytic Vegetation Indicators: <u>1</u> - Rapid Test for Hydrophytic Vegetation <u>X</u> 2 - Dominance Test is >50% <u>X</u> 3 - Prevalence Index is ≤3.0 ¹ <u>4</u> - Morphological Adaptations ¹ (Provide supporting data in Remarks or on a separate sheet) <u> </u> Problematic Hydrophytic Vegetation ¹ (Explain) ¹ Indicators of hydric soil and wetland hydrology must be present, unless disturbed or problematic.																
=Total Cover																				
Herb Stratum (Plot size: <u>5 ft</u>)																				
1. <u>Symphyotrichum lanceolatum</u>	<u>20</u>	<u>Yes</u>	<u>FACW</u>																	
2. <u>Populus deltoides</u>	<u>8</u>	<u>Yes</u>	<u>FAC</u>																	
3. _____	_____	_____	_____																	
4. _____	_____	_____	_____																	
5. _____	_____	_____	_____																	
6. _____	_____	_____	_____																	
7. _____	_____	_____	_____																	
8. _____	_____	_____	_____																	
9. _____	_____	_____	_____																	
10. _____	_____	_____	_____																	
11. _____	_____	_____	_____																	
12. _____	_____	_____	_____																	
=Total Cover				Definitions of Vegetation Strata: Tree – Woody plants 3 in. (7.6 cm) or more in diameter at breast height (DBH), regardless of height. Sapling/shrub – Woody plants less than 3 in. DBH and greater than or equal to 3.28 ft (1 m) tall. Herb – All herbaceous (non-woody) plants, regardless of size, and woody plants less than 3.28 ft tall. Woody vines – All woody vines greater than 3.28 ft in height.																
=Total Cover																				
Woody Vine Stratum (Plot size: <u>30 ft</u>)																				
1. _____	_____	_____	_____																	
2. _____	_____	_____	_____																	
3. _____	_____	_____	_____																	
4. _____	_____	_____	_____																	
=Total Cover																				

Remarks: (Include photo numbers here or on a separate sheet.)

SOIL

Sampling Point SP 3**Profile Description: (Describe to the depth needed to document the indicator or confirm the absence of indicators.)**

Depth (inches)	Matrix		Redox Features				Texture	Remarks
	Color (moist)	%	Color (moist)	%	Type ¹	Loc ²		
0-2	10YR 4/2	100					Loamy/Clayey	
2-8	10YR 4/2	96	10YR 4/2	4	C	M	Loamy/Clayey	Faint redox concentrations
8-12	10YR 3/1	96	7.5YR 4/4	4	C	PL	Loamy/Clayey	Prominent redox concentrations
12-18	10YR 4/1	82	7.5YR 5/6	3	C	PL	Loamy/Clayey	Prominent redox concentrations
			10YR 5/4	15	C	M		Distinct redox concentrations

¹Type: C=Concentration, D=Depletion, RM=Reduced Matrix, MS=Masked Sand Grains.²Location: PL=Pore Lining, M=Matrix.**Hydric Soil Indicators:**

<input type="checkbox"/> Histosol (A1)	<input type="checkbox"/> Dark Surface (S7)
<input type="checkbox"/> Histic Epipedon (A2)	<input type="checkbox"/> Polyvalue Below Surface (S8) (LRR R, MLRA 149B)
<input type="checkbox"/> Black Histic (A3)	<input type="checkbox"/> Thin Dark Surface (S9) (LRR R, MLRA 149B)
<input type="checkbox"/> Hydrogen Sulfide (A4)	<input type="checkbox"/> High Chroma Sands (S11) (LRR K, L)
<input type="checkbox"/> Stratified Layers (A5)	<input type="checkbox"/> Loamy Mucky Mineral (F1) (LRR K, L)
<input type="checkbox"/> Depleted Below Dark Surface (A11)	<input type="checkbox"/> Loamy Gleyed Matrix (F2)
<input type="checkbox"/> Thick Dark Surface (A12)	<input checked="" type="checkbox"/> Depleted Matrix (F3)
<input type="checkbox"/> Mesic Spodic (A17)	<input checked="" type="checkbox"/> Redox Dark Surface (F6)
<input type="checkbox"/> (MLRA 144A, 145, 149B)	<input type="checkbox"/> Depleted Dark Surface (F7)
<input type="checkbox"/> Sandy Mucky Mineral (S1)	<input type="checkbox"/> Redox Depressions (F8)
<input type="checkbox"/> Sandy Gleyed Matrix (S4)	<input type="checkbox"/> Marl (F10) (LRR K, L)
<input type="checkbox"/> Sandy Redox (S5)	<input type="checkbox"/> Red Parent Material (F21) (MLRA 145)
<input type="checkbox"/> Stripped Matrix (S6)	

Indicators for Problematic Hydric Soils³:

<input type="checkbox"/> 2 cm Muck (A10) (LRR K, L, MLRA 149B)
<input type="checkbox"/> Coast Prairie Redox (A16) (LRR K, L, R)
<input type="checkbox"/> 5 cm Mucky Peat or Peat (S3) (LRR K, L, R)
<input type="checkbox"/> Polyvalue Below Surface (S8) (LRR K, L)
<input type="checkbox"/> Thin Dark Surface (S9) (LRR K, L)
<input type="checkbox"/> Iron-Manganese Masses (F12) (LRR K, L, R)
<input type="checkbox"/> Piedmont Floodplain Soils (F19) (MLRA 149B)
<input type="checkbox"/> Red Parent Material (F21) (outside MLRA 145)
<input type="checkbox"/> Very Shallow Dark Surface (F22)
<input type="checkbox"/> Other (Explain in Remarks)

³Indicators of hydrophytic vegetation and wetland hydrology must be present, unless disturbed or problematic.**Restrictive Layer (if observed):**

Type: _____

Depth (inches): _____

Hydric Soil Present? Yes ☒ No ☐**Remarks:**

Disturbed Soil- Urban fill

U.S. Army Corps of Engineers WETLAND DETERMINATION DATA SHEET – Northcentral and Northeast Region See ERDC/EL TR-12-1; the proponent agency is CECW-CO-R	OMB Control #: 0710-0024, Exp: 11/30/2024 Requirement Control Symbol EXEMPT: (Authority: AR 335-15, paragraph 5-2a)
--	--

Project/Site: TOLE0101 - Jermain Park City/County: Toledo/Lucas Sampling Date: 04/24/2023
Applicant/Owner: City of Toledo State: OH Sampling Point: SP 4
Investigator(s): A. Peters (MSG), E. Switala (MSG) Section, Township, Range: S28 T9S R7E
Landform (hillside, terrace, etc.): depression Local relief (concave, convex, none): concave Slope %: 0
Subregion (LRR or MLRA): LRR L Lat: 41.675342°N Long: -83.582750°E Datum: NAD 83
Soil Map Unit Name: So: Sloan loam, occasionally flooded NWI classification: PFO1A
Are climatic / hydrologic conditions on the site typical for this time of year? Yes X No (If no, explain in Remarks.)
Are Vegetation , Soil , or Hydrology significantly disturbed? Are "Normal Circumstances" present? Yes X No
Are Vegetation , Soil , or Hydrology naturally problematic? (If needed, explain any answers in Remarks.)

SUMMARY OF FINDINGS – Attach site map showing sampling point locations, transects, important features, etc.

Hydrophytic Vegetation Present? Yes <u>X</u> No <u> </u>	Is the Sampled Area within a Wetland? Yes <u>X</u> No <u> </u> If yes, optional Wetland Site ID: <u>Wetland C</u>
Hydric Soil Present? Yes <u>X</u> No <u> </u>	
Wetland Hydrology Present? Yes <u>X</u> No <u> </u>	

Remarks: (Explain alternative procedures here or in a separate report.)
APT indicates 'Normal Conditions'

HYDROLOGY

Wetland Hydrology Indicators: <u>Primary Indicators</u> (minimum of one is required; check all that apply) <u> </u> Surface Water (A1) <u>X</u> Water-Stained Leaves (B9) <u>X</u> High Water Table (A2) <u> </u> Aquatic Fauna (B13) <u>X</u> Saturation (A3) <u> </u> Marl Deposits (B15) <u> </u> Water Marks (B1) <u> </u> Hydrogen Sulfide Odor (C1) <u> </u> Sediment Deposits (B2) <u> </u> Oxidized Rhizospheres on Living Roots (C3) <u> </u> Drift Deposits (B3) <u> </u> Presence of Reduced Iron (C4) <u> </u> Algal Mat or Crust (B4) <u> </u> Recent Iron Reduction in Tilled Soils (C6) <u> </u> Iron Deposits (B5) <u> </u> Thin Muck Surface (C7) <u> </u> Inundation Visible on Aerial Imagery (B7) <u> </u> Other (Explain in Remarks) <u> </u> Sparsely Vegetated Concave Surface (B8)	<u>Secondary Indicators</u> (minimum of two required) <u> </u> Surface Soil Cracks (B6) <u> </u> Drainage Patterns (B10) <u> </u> Moss Trim Lines (B16) <u> </u> Dry-Season Water Table (C2) <u> </u> Crayfish Burrows (C8) <u> </u> Saturation Visible on Aerial Imagery (C9) <u> </u> Stunted or Stressed Plants (D1) <u>X</u> Geomorphic Position (D2) <u> </u> Shallow Aquitard (D3) <u> </u> Microtopographic Relief (D4) <u>X</u> FAC-Neutral Test (D5)
Field Observations: Surface Water Present? Yes <u> </u> No <u>X</u> Depth (inches): <u> </u> Water Table Present? Yes <u>X</u> No <u> </u> Depth (inches): <u>10</u> Saturation Present? Yes <u>X</u> No <u> </u> Depth (inches): <u>8</u> (includes capillary fringe)	Wetland Hydrology Present? Yes <u>X</u> No <u> </u>
Describe Recorded Data (stream gauge, monitoring well, aerial photos, previous inspections), if available:	
Remarks:	

VEGETATION – Use scientific names of plants.

 Sampling Point: SP 4

Tree Stratum (Plot size: <u>30 ft</u>)	Absolute % Cover	Dominant Species?	Indicator Status																	
1. <u>Populus deltoides</u>	<u>40</u>	<u>Yes</u>	<u>FAC</u>	Dominance Test worksheet: Number of Dominant Species That Are OBL, FACW, or FAC: <u>5</u> (A) Total Number of Dominant Species Across All Strata: <u>6</u> (B) Percent of Dominant Species That Are OBL, FACW, or FAC: <u>83.3%</u> (A/B)																
2. <u>Acer rubrum</u>	<u>30</u>	<u>Yes</u>	<u>FAC</u>																	
3. <u>Acer saccharinum</u>	<u>25</u>	<u>Yes</u>	<u>FACW</u>																	
4. <u>Ulmus americana</u>	<u>4</u>	<u>No</u>	<u>FACW</u>																	
5. <u>Platanus occidentalis</u>	<u>2</u>	<u>No</u>	<u>FACW</u>																	
6. _____	_____	_____	_____																	
7. _____	_____	_____	_____																	
<u>101</u> =Total Cover																				
Sapling/Shrub Stratum (Plot size: <u>15 ft</u>)																				
1. <u>Cornus amomum</u>	<u>4</u>	<u>Yes</u>	<u>FACW</u>	Prevalence Index worksheet: <table style="width: 100%;"> <thead> <tr> <th style="width: 50%;">Total % Cover of:</th> <th style="width: 50%;">Multiply by:</th> </tr> </thead> <tbody> <tr> <td>OBL species <u>70</u></td> <td>x 1 = <u>70</u></td> </tr> <tr> <td>FACW species <u>51</u></td> <td>x 2 = <u>102</u></td> </tr> <tr> <td>FAC species <u>78</u></td> <td>x 3 = <u>234</u></td> </tr> <tr> <td>FACU species <u>2</u></td> <td>x 4 = <u>8</u></td> </tr> <tr> <td>UPL species <u>0</u></td> <td>x 5 = <u>0</u></td> </tr> <tr> <td>Column Totals: <u>201</u> (A)</td> <td><u>414</u> (B)</td> </tr> <tr> <td colspan="2" style="text-align: center;">Prevalence Index = B/A = <u>2.06</u></td> </tr> </tbody> </table>	Total % Cover of:	Multiply by:	OBL species <u>70</u>	x 1 = <u>70</u>	FACW species <u>51</u>	x 2 = <u>102</u>	FAC species <u>78</u>	x 3 = <u>234</u>	FACU species <u>2</u>	x 4 = <u>8</u>	UPL species <u>0</u>	x 5 = <u>0</u>	Column Totals: <u>201</u> (A)	<u>414</u> (B)	Prevalence Index = B/A = <u>2.06</u>	
Total % Cover of:	Multiply by:																			
OBL species <u>70</u>	x 1 = <u>70</u>																			
FACW species <u>51</u>	x 2 = <u>102</u>																			
FAC species <u>78</u>	x 3 = <u>234</u>																			
FACU species <u>2</u>	x 4 = <u>8</u>																			
UPL species <u>0</u>	x 5 = <u>0</u>																			
Column Totals: <u>201</u> (A)	<u>414</u> (B)																			
Prevalence Index = B/A = <u>2.06</u>																				
2. <u>Rosa multiflora</u>	<u>2</u>	<u>Yes</u>	<u>FACU</u>																	
3. <u>Crataegus chrysocarpa</u>	<u>1</u>	<u>No</u>	<u>FAC</u>																	
4. _____	_____	_____	_____																	
5. _____	_____	_____	_____																	
6. _____	_____	_____	_____																	
7. _____	_____	_____	_____																	
<u>7</u> =Total Cover																				
Herb Stratum (Plot size: <u>5 ft</u>)																				
1. <u>Carex hyalinolepis</u>	<u>70</u>	<u>Yes</u>	<u>OBL</u>	Hydrophytic Vegetation Indicators: <u>1</u> - Rapid Test for Hydrophytic Vegetation <u>X</u> 2 - Dominance Test is >50% <u>X</u> 3 - Prevalence Index is ≤3.0 ¹ <u>4</u> - Morphological Adaptations ¹ (Provide supporting data in Remarks or on a separate sheet) <u> </u> Problematic Hydrophytic Vegetation ¹ (Explain) ¹ Indicators of hydric soil and wetland hydrology must be present, unless disturbed or problematic.																
2. <u>Lysimachia nummularia</u>	<u>10</u>	<u>No</u>	<u>FACW</u>																	
3. <u>Cornus amomum</u>	<u>6</u>	<u>No</u>	<u>FACW</u>																	
4. <u>Toxicodendron radicans</u>	<u>2</u>	<u>No</u>	<u>FAC</u>																	
5. <u>Acer rubrum</u>	<u>2</u>	<u>No</u>	<u>FAC</u>																	
6. _____	_____	_____	_____																	
7. _____	_____	_____	_____																	
8. _____	_____	_____	_____																	
9. _____	_____	_____	_____																	
10. _____	_____	_____	_____																	
11. _____	_____	_____	_____																	
12. _____	_____	_____	_____																	
<u>90</u> =Total Cover																				
Woody Vine Stratum (Plot size: <u>30 ft</u>)																				
1. <u>Toxicodendron radicans</u>	<u>3</u>	<u>No</u>	<u>FAC</u>	Definitions of Vegetation Strata: Tree – Woody plants 3 in. (7.6 cm) or more in diameter at breast height (DBH), regardless of height. Sapling/shrub – Woody plants less than 3 in. DBH and greater than or equal to 3.28 ft (1 m) tall. Herb – All herbaceous (non-woody) plants, regardless of size, and woody plants less than 3.28 ft tall. Woody vines – All woody vines greater than 3.28 ft in height.																
2. _____	_____	_____	_____																	
3. _____	_____	_____	_____																	
4. _____	_____	_____	_____																	
<u>3</u> =Total Cover																				

Remarks: (Include photo numbers here or on a separate sheet.)

SOIL

Sampling Point SP 4

[illegible]

U.S. Army Corps of Engineers WETLAND DETERMINATION DATA SHEET – Northcentral and Northeast Region See ERDC/EL TR-12-1; the proponent agency is CECW-CO-R	OMB Control #: 0710-0024, Exp: 11/30/2024 Requirement Control Symbol EXEMPT: (Authority: AR 335-15, paragraph 5-2a)
--	--

Project/Site: TOLE0101 - Jermain Park City/County: Toledo/Lucas Sampling Date: 04/24/2023
Applicant/Owner: City of Toledo State: OH Sampling Point: SP 5
Investigator(s): A. Peters (MSG), E. Switala (MSG) Section, Township, Range: S28 T9S R7E
Landform (hillside, terrace, etc.): Linear Slope Local relief (concave, convex, none): None Slope %: 3
Subregion (LRR or MLRA): LRR L Lat: 41.670283N Long: -83.678763E Datum: NAD 83
Soil Map Unit Name: So: Sloan loam, occasionally flooded NWI classification: PFO1Cd
Are climatic / hydrologic conditions on the site typical for this time of year? Yes X No (If no, explain in Remarks.)
Are Vegetation , Soil , or Hydrology significantly disturbed? Are "Normal Circumstances" present? Yes X No
Are Vegetation , Soil , or Hydrology naturally problematic? (If needed, explain any answers in Remarks.)

SUMMARY OF FINDINGS – Attach site map showing sampling point locations, transects, important features, etc.

Hydrophytic Vegetation Present? Yes <u>X</u> No <u> </u>	Is the Sampled Area within a Wetland? Yes <u> </u> No <u>X</u> If yes, optional Wetland Site ID: <u> </u>
Hydric Soil Present? Yes <u> </u> No <u>X</u>	
Wetland Hydrology Present? Yes <u> </u> No <u>X</u>	

Remarks: (Explain alternative procedures here or in a separate report.)
APT indicates 'Normal Conditions'

HYDROLOGY

Wetland Hydrology Indicators: <u>Primary Indicators (minimum of one is required; check all that apply)</u> <u> </u> Surface Water (A1) <u> </u> Water-Stained Leaves (B9) <u> </u> High Water Table (A2) <u> </u> Aquatic Fauna (B13) <u> </u> Saturation (A3) <u> </u> Marl Deposits (B15) <u> </u> Water Marks (B1) <u> </u> Hydrogen Sulfide Odor (C1) <u> </u> Sediment Deposits (B2) <u> </u> Oxidized Rhizospheres on Living Roots (C3) <u> </u> Drift Deposits (B3) <u> </u> Presence of Reduced Iron (C4) <u> </u> Algal Mat or Crust (B4) <u> </u> Recent Iron Reduction in Tilled Soils (C6) <u> </u> Iron Deposits (B5) <u> </u> Thin Muck Surface (C7) <u> </u> Inundation Visible on Aerial Imagery (B7) <u> </u> Other (Explain in Remarks) <u> </u> Sparsely Vegetated Concave Surface (B8)	<u>Secondary Indicators (minimum of two required)</u> <u> </u> Surface Soil Cracks (B6) <u> </u> Drainage Patterns (B10) <u> </u> Moss Trim Lines (B16) <u> </u> Dry-Season Water Table (C2) <u>X</u> Crayfish Burrows (C8) <u> </u> Saturation Visible on Aerial Imagery (C9) <u> </u> Stunted or Stressed Plants (D1) <u> </u> Geomorphic Position (D2) <u> </u> Shallow Aquitard (D3) <u> </u> Microtopographic Relief (D4) <u> </u> FAC-Neutral Test (D5)
---	--

Field Observations: Surface Water Present? Yes <u> </u> No <u>X</u> Depth (inches): <u> </u> Water Table Present? Yes <u> </u> No <u>X</u> Depth (inches): <u> </u> Saturation Present? Yes <u> </u> No <u>X</u> Depth (inches): <u> </u> (includes capillary fringe)	Wetland Hydrology Present? Yes <u> </u> No <u>X</u>
--	---

Describe Recorded Data (stream gauge, monitoring well, aerial photos, previous inspections), if available:

Remarks:

VEGETATION – Use scientific names of plants.

 Sampling Point: SP 5

Tree Stratum (Plot size: <u>30 ft</u>)	Absolute % Cover	Dominant Species?	Indicator Status																	
1. <u>Juglans nigra</u>	<u>20</u>	<u>Yes</u>	<u>FACU</u>	Dominance Test worksheet: Number of Dominant Species That Are OBL, FACW, or FAC: <u>4</u> (A) Total Number of Dominant Species Across All Strata: <u>6</u> (B) Percent of Dominant Species That Are OBL, FACW, or FAC: <u>66.7%</u> (A/B)																
2. <u>Ulmus americana</u>	<u>10</u>	<u>Yes</u>	<u>FACW</u>																	
3. <u>Acer negundo</u>	<u>8</u>	<u>No</u>	<u>FAC</u>																	
4. <u>Morus alba</u>	<u>3</u>	<u>No</u>	<u>FACU</u>																	
5. <u>Malus coronaria</u>	<u>2</u>	<u>No</u>	<u>UPL</u>																	
6. _____	_____	_____	_____																	
7. _____	_____	_____	_____																	
<u>43</u> =Total Cover																				
Sapling/Shrub Stratum (Plot size: <u>15 ft</u>)																				
1. <u>Lonicera maackii</u>	<u>5</u>	<u>Yes</u>	<u>FACU</u>	Prevalence Index worksheet: <table style="width: 100%;"> <thead> <tr> <th>Total % Cover of:</th> <th>Multiply by:</th> </tr> </thead> <tbody> <tr> <td>OBL species <u>0</u></td> <td>x 1 = <u>0</u></td> </tr> <tr> <td>FACW species <u>39</u></td> <td>x 2 = <u>78</u></td> </tr> <tr> <td>FAC species <u>53</u></td> <td>x 3 = <u>159</u></td> </tr> <tr> <td>FACU species <u>31</u></td> <td>x 4 = <u>124</u></td> </tr> <tr> <td>UPL species <u>2</u></td> <td>x 5 = <u>10</u></td> </tr> <tr> <td>Column Totals: <u>125</u> (A)</td> <td><u>371</u> (B)</td> </tr> <tr> <td colspan="2" style="text-align: center;">Prevalence Index = B/A = <u>2.97</u></td> </tr> </tbody> </table>	Total % Cover of:	Multiply by:	OBL species <u>0</u>	x 1 = <u>0</u>	FACW species <u>39</u>	x 2 = <u>78</u>	FAC species <u>53</u>	x 3 = <u>159</u>	FACU species <u>31</u>	x 4 = <u>124</u>	UPL species <u>2</u>	x 5 = <u>10</u>	Column Totals: <u>125</u> (A)	<u>371</u> (B)	Prevalence Index = B/A = <u>2.97</u>	
Total % Cover of:	Multiply by:																			
OBL species <u>0</u>	x 1 = <u>0</u>																			
FACW species <u>39</u>	x 2 = <u>78</u>																			
FAC species <u>53</u>	x 3 = <u>159</u>																			
FACU species <u>31</u>	x 4 = <u>124</u>																			
UPL species <u>2</u>	x 5 = <u>10</u>																			
Column Totals: <u>125</u> (A)	<u>371</u> (B)																			
Prevalence Index = B/A = <u>2.97</u>																				
2. <u>Rosa multiflora</u>	<u>1</u>	<u>No</u>	<u>FACU</u>																	
3. _____	_____	_____	_____																	
4. _____	_____	_____	_____																	
5. _____	_____	_____	_____																	
6. _____	_____	_____	_____																	
7. _____	_____	_____	_____																	
<u>6</u> =Total Cover																				
Herb Stratum (Plot size: <u>5 ft</u>)																				
1. <u>Carex blanda</u>	<u>30</u>	<u>Yes</u>	<u>FAC</u>	Hydrophytic Vegetation Indicators: <u>1</u> - Rapid Test for Hydrophytic Vegetation <u>X</u> 2 - Dominance Test is >50% <u>3</u> - Prevalence Index is ≤3.0 ¹ <u>4</u> - Morphological Adaptations ¹ (Provide supporting data in Remarks or on a separate sheet) <u> </u> Problematic Hydrophytic Vegetation ¹ (Explain) ¹ Indicators of hydric soil and wetland hydrology must be present, unless disturbed or problematic.																
2. <u>Elymus virginicus</u>	<u>15</u>	<u>Yes</u>	<u>FACW</u>																	
3. <u>Lysimachia nummularia</u>	<u>10</u>	<u>No</u>	<u>FACW</u>																	
4. <u>Verbesina alternifolia</u>	<u>4</u>	<u>No</u>	<u>FACW</u>																	
5. <u>Rosa multiflora</u>	<u>2</u>	<u>No</u>	<u>FACU</u>																	
6. _____	_____	_____	_____																	
7. _____	_____	_____	_____																	
8. _____	_____	_____	_____																	
9. _____	_____	_____	_____																	
10. _____	_____	_____	_____																	
11. _____	_____	_____	_____																	
12. _____	_____	_____	_____																	
<u>61</u> =Total Cover																				
Woody Vine Stratum (Plot size: <u>30 ft</u>)																				
1. <u>Vitis riparia</u>	<u>15</u>	<u>Yes</u>	<u>FAC</u>	Definitions of Vegetation Strata: Tree – Woody plants 3 in. (7.6 cm) or more in diameter at breast height (DBH), regardless of height. Sapling/shrub – Woody plants less than 3 in. DBH and greater than or equal to 3.28 ft (1 m) tall. Herb – All herbaceous (non-woody) plants, regardless of size, and woody plants less than 3.28 ft tall. Woody vines – All woody vines greater than 3.28 ft in height.																
2. _____	_____	_____	_____																	
3. _____	_____	_____	_____																	
4. _____	_____	_____	_____																	
<u>15</u> =Total Cover																				
Hydrophytic Vegetation Present? Yes <u>X</u> No _____																				

Remarks: (Include photo numbers here or on a separate sheet.)

SOIL

Sampling Point SP 5

[illegible]

U.S. Army Corps of Engineers WETLAND DETERMINATION DATA SHEET – Northcentral and Northeast Region See ERDC/EL TR-12-1; the proponent agency is CECW-CO-R	OMB Control #: 0710-0024, Exp: 11/30/2024 Requirement Control Symbol EXEMPT: (Authority: AR 335-15, paragraph 5-2a)
--	--

Project/Site: TOLE0101 - Jermain Park City/County: Toledo/Lucas Sampling Date: 04/27/2023
Applicant/Owner: City of Toledo State: OH Sampling Point: SP 6
Investigator(s): A. Peters (MSG), E. Switala (MSG) Section, Township, Range: S28 T9S R7E
Landform (hillside, terrace, etc.): Floodplain Flat Local relief (concave, convex, none): none Slope %: 0
Subregion (LRR or MLRA): LRR L Lat: 41.669964°N Long: -83.586886°E Datum: NAD 83
Soil Map Unit Name: Ee: Eel loam, occasionally flooded NWI classification: PFO1Cd
Are climatic / hydrologic conditions on the site typical for this time of year? Yes X No (If no, explain in Remarks.)
Are Vegetation , Soil , or Hydrology significantly disturbed? Are "Normal Circumstances" present? Yes X No
Are Vegetation , Soil , or Hydrology naturally problematic? (If needed, explain any answers in Remarks.)

SUMMARY OF FINDINGS – Attach site map showing sampling point locations, transects, important features, etc.

Hydrophytic Vegetation Present? Yes <u>X</u> No <u> </u> Hydric Soil Present? Yes <u> </u> No <u>X</u> Wetland Hydrology Present? Yes <u> </u> No <u>X</u>	Is the Sampled Area within a Wetland? Yes <u> </u> No <u>X</u> If yes, optional Wetland Site ID: <u> </u>
Remarks: (Explain alternative procedures here or in a separate report.) APT indicates 'Normal Conditions'	

HYDROLOGY

Wetland Hydrology Indicators: <u>Primary Indicators (minimum of one is required; check all that apply)</u> <u> </u> Surface Water (A1) <u> </u> Water-Stained Leaves (B9) <u> </u> High Water Table (A2) <u> </u> Aquatic Fauna (B13) <u> </u> Saturation (A3) <u> </u> Marl Deposits (B15) <u> </u> Water Marks (B1) <u> </u> Hydrogen Sulfide Odor (C1) <u> </u> Sediment Deposits (B2) <u> </u> Oxidized Rhizospheres on Living Roots (C3) <u> </u> Drift Deposits (B3) <u> </u> Presence of Reduced Iron (C4) <u> </u> Algal Mat or Crust (B4) <u> </u> Recent Iron Reduction in Tilled Soils (C6) <u> </u> Iron Deposits (B5) <u> </u> Thin Muck Surface (C7) <u> </u> Inundation Visible on Aerial Imagery (B7) <u> </u> Other (Explain in Remarks) <u> </u> Sparsely Vegetated Concave Surface (B8)	<u>Secondary Indicators (minimum of two required)</u> <u> </u> Surface Soil Cracks (B6) <u> </u> Drainage Patterns (B10) <u> </u> Moss Trim Lines (B16) <u> </u> Dry-Season Water Table (C2) <u> </u> Crayfish Burrows (C8) <u> </u> Saturation Visible on Aerial Imagery (C9) <u> </u> Stunted or Stressed Plants (D1) <u> </u> Geomorphic Position (D2) <u> </u> Shallow Aquitard (D3) <u> </u> Microtopographic Relief (D4) <u>X</u> FAC-Neutral Test (D5)
Field Observations: Surface Water Present? Yes <u> </u> No <u>X</u> Depth (inches): <u> </u> Water Table Present? Yes <u> </u> No <u>X</u> Depth (inches): <u> </u> Saturation Present? Yes <u> </u> No <u>X</u> Depth (inches): <u> </u> (includes capillary fringe)	Wetland Hydrology Present? Yes <u> </u> No <u>X</u>
Describe Recorded Data (stream gauge, monitoring well, aerial photos, previous inspections), if available:	
Remarks:	

VEGETATION – Use scientific names of plants.

 Sampling Point: SP 6

Tree Stratum (Plot size: <u>30 ft</u>)	Absolute % Cover	Dominant Species?	Indicator Status																	
1. <u>Acer saccharinum</u>	<u>30</u>	<u>Yes</u>	<u>FACW</u>	Dominance Test worksheet: Number of Dominant Species That Are OBL, FACW, or FAC: <u>4</u> (A) Total Number of Dominant Species Across All Strata: <u>5</u> (B) Percent of Dominant Species That Are OBL, FACW, or FAC: <u>80.0%</u> (A/B)																
2. <u>Juglans nigra</u>	<u>30</u>	<u>Yes</u>	<u>FACU</u>																	
3. <u>Celtis occidentalis</u>	<u>20</u>	<u>Yes</u>	<u>FAC</u>																	
4. <u>Crataegus chrysocarpa</u>	<u>8</u>	<u>No</u>	<u>FAC</u>																	
5. <u>Aesculus glabra</u>	<u>3</u>	<u>No</u>	<u>FAC</u>																	
6. <u>Acer negundo</u>	<u>2</u>	<u>No</u>	<u>FAC</u>																	
7. _____	_____	_____	_____																	
<u>93</u> =Total Cover																				
Sapling/Shrub Stratum (Plot size: <u>15 ft</u>)																				
1. <u>Lonicera maackii</u>	<u>2</u>	<u>No</u>	<u>FACU</u>	Prevalence Index worksheet: <table style="width: 100%;"> <thead> <tr> <th>Total % Cover of:</th> <th>Multiply by:</th> </tr> </thead> <tbody> <tr> <td>OBL species <u>0</u></td> <td>x 1 = <u>0</u></td> </tr> <tr> <td>FACW species <u>85</u></td> <td>x 2 = <u>170</u></td> </tr> <tr> <td>FAC species <u>36</u></td> <td>x 3 = <u>108</u></td> </tr> <tr> <td>FACU species <u>39</u></td> <td>x 4 = <u>156</u></td> </tr> <tr> <td>UPL species <u>1</u></td> <td>x 5 = <u>5</u></td> </tr> <tr> <td>Column Totals: <u>161</u> (A)</td> <td><u>439</u> (B)</td> </tr> <tr> <td colspan="2">Prevalence Index = B/A = <u>2.73</u></td> </tr> </tbody> </table>	Total % Cover of:	Multiply by:	OBL species <u>0</u>	x 1 = <u>0</u>	FACW species <u>85</u>	x 2 = <u>170</u>	FAC species <u>36</u>	x 3 = <u>108</u>	FACU species <u>39</u>	x 4 = <u>156</u>	UPL species <u>1</u>	x 5 = <u>5</u>	Column Totals: <u>161</u> (A)	<u>439</u> (B)	Prevalence Index = B/A = <u>2.73</u>	
Total % Cover of:	Multiply by:																			
OBL species <u>0</u>	x 1 = <u>0</u>																			
FACW species <u>85</u>	x 2 = <u>170</u>																			
FAC species <u>36</u>	x 3 = <u>108</u>																			
FACU species <u>39</u>	x 4 = <u>156</u>																			
UPL species <u>1</u>	x 5 = <u>5</u>																			
Column Totals: <u>161</u> (A)	<u>439</u> (B)																			
Prevalence Index = B/A = <u>2.73</u>																				
2. _____	_____	_____	_____																	
3. _____	_____	_____	_____																	
4. _____	_____	_____	_____																	
5. _____	_____	_____	_____																	
6. _____	_____	_____	_____																	
7. _____	_____	_____	_____																	
<u>2</u> =Total Cover																				
Herb Stratum (Plot size: <u>5 ft</u>)																				
1. <u>Carex sp.</u>	<u>20</u>	<u>Yes</u>	<u>FACW</u>	Hydrophytic Vegetation Indicators: <u>1</u> - Rapid Test for Hydrophytic Vegetation <u>X</u> 2 - Dominance Test is >50% <u>3</u> - Prevalence Index is ≤3.0 ¹ <u>4</u> - Morphological Adaptations ¹ (Provide supporting data in Remarks or on a separate sheet) <u> </u> Problematic Hydrophytic Vegetation ¹ (Explain) ¹ Indicators of hydric soil and wetland hydrology must be present, unless disturbed or problematic.																
2. <u>Elymus virginicus</u>	<u>20</u>	<u>Yes</u>	<u>FACW</u>																	
3. <u>Lysimachia nummularia</u>	<u>8</u>	<u>No</u>	<u>FACW</u>																	
4. <u>Phalaris arundinacea</u>	<u>7</u>	<u>No</u>	<u>FACW</u>																	
5. <u>Allium canadense</u>	<u>6</u>	<u>No</u>	<u>FACU</u>																	
6. <u>Erythronium americanum</u>	<u>1</u>	<u>No</u>	<u>UPL</u>																	
7. <u>Alliaria petiolata</u>	<u>1</u>	<u>No</u>	<u>FACU</u>																	
8. _____	_____	_____	_____																	
9. _____	_____	_____	_____																	
10. _____	_____	_____	_____																	
11. _____	_____	_____	_____																	
12. _____	_____	_____	_____																	
<u>63</u> =Total Cover																				
Woody Vine Stratum (Plot size: <u>30 ft</u>)																				
1. <u>Vitis riparia</u>	<u>2</u>	<u>No</u>	<u>FAC</u>	Definitions of Vegetation Strata: Tree – Woody plants 3 in. (7.6 cm) or more in diameter at breast height (DBH), regardless of height. Sapling/shrub – Woody plants less than 3 in. DBH and greater than or equal to 3.28 ft (1 m) tall. Herb – All herbaceous (non-woody) plants, regardless of size, and woody plants less than 3.28 ft tall. Woody vines – All woody vines greater than 3.28 ft in height.																
2. <u>Toxicodendron radicans</u>	<u>1</u>	<u>No</u>	<u>FAC</u>																	
3. _____	_____	_____	_____																	
4. _____	_____	_____	_____																	
<u>3</u> =Total Cover																				
Hydrophytic Vegetation Present? Yes <u>X</u> No _____																				

Remarks: (Include photo numbers here or on a separate sheet.)

SOIL

Sampling Point SP 6

[illegible]

U.S. Army Corps of Engineers WETLAND DETERMINATION DATA SHEET – Northcentral and Northeast Region See ERDC/EL TR-12-1; the proponent agency is CECW-CO-R	OMB Control #: 0710-0024, Exp: 11/30/2024 Requirement Control Symbol EXEMPT: (Authority: AR 335-15, paragraph 5-2a)
--	--

Project/Site: TOLE0101 - Jermain Park City/County: Toledo/Lucas Sampling Date: 04/27/2023
Applicant/Owner: City of Toledo State: OH Sampling Point: SP 7
Investigator(s): A. Peters (MSG), E. Switala (MSG) Section, Township, Range: S28 T9S R7E
Landform (hillside, terrace, etc.): Floodplain depression Local relief (concave, convex, none): concave Slope %: 2
Subregion (LRR or MLRA): LRR L Lat: 41.669540°N Long: -83.587079°E Datum: NAD 83
Soil Map Unit Name: Ee: Eel loam, occasionally flooded NWI classification: PFO1Cd
Are climatic / hydrologic conditions on the site typical for this time of year? Yes X No (If no, explain in Remarks.)
Are Vegetation , Soil , or Hydrology significantly disturbed? Are "Normal Circumstances" present? Yes X No
Are Vegetation , Soil , or Hydrology naturally problematic? (If needed, explain any answers in Remarks.)

SUMMARY OF FINDINGS – Attach site map showing sampling point locations, transects, important features, etc.

Hydrophytic Vegetation Present? Yes <u>X</u> No <u> </u>	Is the Sampled Area within a Wetland? Yes <u>X</u> No <u> </u> If yes, optional Wetland Site ID: <u>Wetland D</u>
Hydric Soil Present? Yes <u>X</u> No <u> </u>	
Wetland Hydrology Present? Yes <u>X</u> No <u> </u>	

Remarks: (Explain alternative procedures here or in a separate report.)
APT indicates 'Normal Conditions'

HYDROLOGY

Wetland Hydrology Indicators: <u>Primary Indicators</u> (minimum of one is required; check all that apply) <u> </u> Surface Water (A1) <u>X</u> Water-Stained Leaves (B9) <u>X</u> High Water Table (A2) <u> </u> Aquatic Fauna (B13) <u>X</u> Saturation (A3) <u> </u> Marl Deposits (B15) <u> </u> Water Marks (B1) <u> </u> Hydrogen Sulfide Odor (C1) <u>X</u> Sediment Deposits (B2) <u> </u> Oxidized Rhizospheres on Living Roots (C3) <u> </u> Drift Deposits (B3) <u> </u> Presence of Reduced Iron (C4) <u> </u> Algal Mat or Crust (B4) <u> </u> Recent Iron Reduction in Tilled Soils (C6) <u> </u> Iron Deposits (B5) <u> </u> Thin Muck Surface (C7) <u> </u> Inundation Visible on Aerial Imagery (B7) <u> </u> Other (Explain in Remarks) <u>X</u> Sparsely Vegetated Concave Surface (B8)	<u>Secondary Indicators</u> (minimum of two required) <u> </u> Surface Soil Cracks (B6) <u> </u> Drainage Patterns (B10) <u> </u> Moss Trim Lines (B16) <u> </u> Dry-Season Water Table (C2) <u> </u> Crayfish Burrows (C8) <u> </u> Saturation Visible on Aerial Imagery (C9) <u> </u> Stunted or Stressed Plants (D1) <u>X</u> Geomorphic Position (D2) <u> </u> Shallow Aquitard (D3) <u> </u> Microtopographic Relief (D4) <u>X</u> FAC-Neutral Test (D5)
Field Observations: Surface Water Present? Yes <u> </u> No <u>X</u> Depth (inches): <u> </u> Water Table Present? Yes <u>X</u> No <u> </u> Depth (inches): <u>12</u> Saturation Present? Yes <u>X</u> No <u> </u> Depth (inches): <u>8</u> (includes capillary fringe)	Wetland Hydrology Present? Yes <u>X</u> No <u> </u>
Describe Recorded Data (stream gauge, monitoring well, aerial photos, previous inspections), if available:	
Remarks:	

VEGETATION – Use scientific names of plants.

Sampling Point: SP 7

Tree Stratum (Plot size: <u>30 ft</u>)	Absolute % Cover	Dominant Species?	Indicator Status																																									
1. <u>Acer saccharinum</u>	<u>15</u>	<u>Yes</u>	<u>FACW</u>	Dominance Test worksheet: Number of Dominant Species That Are OBL, FACW, or FAC: <u>3</u> (A) Total Number of Dominant Species Across All Strata: <u>3</u> (B) Percent of Dominant Species That Are OBL, FACW, or FAC: <u>100.0%</u> (A/B) Prevalence Index worksheet: <table style="width: 100%; border-collapse: collapse;"> <thead> <tr> <th style="width: 40%;">Total % Cover of:</th> <th style="width: 10%;"></th> <th style="width: 10%;">Multiply by:</th> <th style="width: 10%;"></th> <th style="width: 10%;"></th> </tr> </thead> <tbody> <tr> <td>OBL species</td> <td><u>0</u></td> <td>x 1 =</td> <td><u>0</u></td> <td></td> </tr> <tr> <td>FACW species</td> <td><u>27</u></td> <td>x 2 =</td> <td><u>54</u></td> <td></td> </tr> <tr> <td>FAC species</td> <td><u>6</u></td> <td>x 3 =</td> <td><u>18</u></td> <td></td> </tr> <tr> <td>FACU species</td> <td><u>0</u></td> <td>x 4 =</td> <td><u>0</u></td> <td></td> </tr> <tr> <td>UPL species</td> <td><u>0</u></td> <td>x 5 =</td> <td><u>0</u></td> <td></td> </tr> <tr> <td>Column Totals:</td> <td><u>33</u></td> <td>(A)</td> <td><u>72</u></td> <td>(B)</td> </tr> <tr> <td colspan="5">Prevalence Index = B/A = <u>2.18</u></td> </tr> </tbody> </table>	Total % Cover of:		Multiply by:			OBL species	<u>0</u>	x 1 =	<u>0</u>		FACW species	<u>27</u>	x 2 =	<u>54</u>		FAC species	<u>6</u>	x 3 =	<u>18</u>		FACU species	<u>0</u>	x 4 =	<u>0</u>		UPL species	<u>0</u>	x 5 =	<u>0</u>		Column Totals:	<u>33</u>	(A)	<u>72</u>	(B)	Prevalence Index = B/A = <u>2.18</u>				
Total % Cover of:		Multiply by:																																										
OBL species	<u>0</u>	x 1 =	<u>0</u>																																									
FACW species	<u>27</u>	x 2 =	<u>54</u>																																									
FAC species	<u>6</u>	x 3 =	<u>18</u>																																									
FACU species	<u>0</u>	x 4 =	<u>0</u>																																									
UPL species	<u>0</u>	x 5 =	<u>0</u>																																									
Column Totals:	<u>33</u>	(A)	<u>72</u>	(B)																																								
Prevalence Index = B/A = <u>2.18</u>																																												
2. <u>Ulmus americana</u>	<u>10</u>	<u>Yes</u>	<u>FACW</u>																																									
3. _____	_____	_____	_____																																									
4. _____	_____	_____	_____																																									
5. _____	_____	_____	_____																																									
6. _____	_____	_____	_____																																									
7. _____	_____	_____	_____																																									
		<u>25</u>	=Total Cover																																									
Sapling/Shrub Stratum (Plot size: <u>15 ft</u>)																																												
1. _____	_____	_____	_____	Hydrophytic Vegetation Indicators: <u>1</u> - Rapid Test for Hydrophytic Vegetation <u>X</u> 2 - Dominance Test is >50% <u>X</u> 3 - Prevalence Index is ≤3.0 ¹ <u>4</u> - Morphological Adaptations ¹ (Provide supporting data in Remarks or on a separate sheet) <u> </u> Problematic Hydrophytic Vegetation ¹ (Explain) ¹ Indicators of hydric soil and wetland hydrology must be present, unless disturbed or problematic.																																								
2. _____	_____	_____	_____																																									
3. _____	_____	_____	_____																																									
4. _____	_____	_____	_____																																									
5. _____	_____	_____	_____																																									
6. _____	_____	_____	_____																																									
7. _____	_____	_____	_____																																									
		_____	=Total Cover																																									
Herb Stratum (Plot size: <u>5 ft</u>)																																												
1. <u>Carex sp.</u>	<u>2</u>	<u>No</u>	<u>FACW</u>	Definitions of Vegetation Strata: Tree – Woody plants 3 in. (7.6 cm) or more in diameter at breast height (DBH), regardless of height. Sapling/shrub – Woody plants less than 3 in. DBH and greater than or equal to 3.28 ft (1 m) tall. Herb – All herbaceous (non-woody) plants, regardless of size, and woody plants less than 3.28 ft tall. Woody vines – All woody vines greater than 3.28 ft in height. Hydrophytic Vegetation Present? Yes <u>X</u> No _____																																								
2. <u>Toxicodendron radicans</u>	<u>1</u>	<u>No</u>	<u>FAC</u>																																									
3. _____	_____	_____	_____																																									
4. _____	_____	_____	_____																																									
5. _____	_____	_____	_____																																									
6. _____	_____	_____	_____																																									
7. _____	_____	_____	_____																																									
8. _____	_____	_____	_____																																									
9. _____	_____	_____	_____																																									
10. _____	_____	_____	_____																																									
11. _____	_____	_____	_____																																									
12. _____	_____	_____	_____																																									
		<u>3</u>	=Total Cover																																									
Woody Vine Stratum (Plot size: <u>30 ft</u>)																																												
1. <u>Vitis riparia</u>	<u>5</u>	<u>Yes</u>	<u>FAC</u>																																									
2. _____	_____	_____	_____																																									
3. _____	_____	_____	_____																																									
4. _____	_____	_____	_____																																									
		<u>5</u>	=Total Cover																																									

Remarks: (Include photo numbers here or on a separate sheet.)

SOIL

Sampling Point SP 7

[illegible]

U.S. Army Corps of Engineers WETLAND DETERMINATION DATA SHEET – Northcentral and Northeast Region See ERDC/EL TR-12-1; the proponent agency is CECW-CO-R	OMB Control #: 0710-0024, Exp: 11/30/2024 Requirement Control Symbol EXEMPT: (Authority: AR 335-15, paragraph 5-2a)
--	--

Project/Site: <u>TOLE0101 - Jermain Park</u>	City/County: <u>Toledo/Lucas</u>	Sampling Date: <u>04/27/2023</u>
Applicant/Owner: <u>City of Toledo</u>	State: <u>OH</u>	Sampling Point: <u>SP 8</u>
Investigator(s): <u>A. Peters (MSG), E. Switala (MSG)</u> Section, Township, Range: <u>S28 T9S R7E</u>		
Landform (hillside, terrace, etc.): <u>Floodplain</u>	Local relief (concave, convex, none): <u>None</u>	Slope %: <u>0</u>
Subregion (LRR or MLRA): <u>LRR L</u>	Lat: <u>41.672600°N</u>	Long: <u>-83.585864°E</u> Datum: <u>NAD 83</u>
Soil Map Unit Name: <u>So: Sloan loam, occasionally flooded</u>		NWI classification: <u>None</u>
Are climatic / hydrologic conditions on the site typical for this time of year? Yes <u>X</u> No <u> </u> (If no, explain in Remarks.)		
Are Vegetation <u> </u> , Soil <u> </u> , or Hydrology <u> </u> significantly disturbed? Are "Normal Circumstances" present? Yes <u>X</u> No <u> </u>		
Are Vegetation <u> </u> , Soil <u> </u> , or Hydrology <u> </u> naturally problematic? (If needed, explain any answers in Remarks.)		

SUMMARY OF FINDINGS – Attach site map showing sampling point locations, transects, important features, etc.

Hydrophytic Vegetation Present? Yes <u>X</u> No <u> </u> Hydric Soil Present? Yes <u>X</u> No <u> </u> Wetland Hydrology Present? Yes <u>X</u> No <u> </u>	Is the Sampled Area within a Wetland? Yes <u>X</u> No <u> </u> If yes, optional Wetland Site ID: <u>Wetland E</u>
Remarks: (Explain alternative procedures here or in a separate report.) APT indicates 'Normal Conditions'	

HYDROLOGY

Wetland Hydrology Indicators: <u>Primary Indicators (minimum of one is required; check all that apply)</u> <div style="display: flex; flex-wrap: wrap;"> <div style="width: 50%;"> <u> </u> Surface Water (A1) <u>X</u> High Water Table (A2) <u>X</u> Saturation (A3) <u> </u> Water Marks (B1) <u> </u> Sediment Deposits (B2) <u> </u> Drift Deposits (B3) <u> </u> Algal Mat or Crust (B4) <u> </u> Iron Deposits (B5) <u> </u> Inundation Visible on Aerial Imagery (B7) <u> </u> Sparsely Vegetated Concave Surface (B8) </div> <div style="width: 50%;"> <u>X</u> Water-Stained Leaves (B9) <u> </u> Aquatic Fauna (B13) <u> </u> Marl Deposits (B15) <u> </u> Hydrogen Sulfide Odor (C1) <u> </u> Oxidized Rhizospheres on Living Roots (C3) <u> </u> Presence of Reduced Iron (C4) <u> </u> Recent Iron Reduction in Tilled Soils (C6) <u> </u> Thin Muck Surface (C7) <u> </u> Other (Explain in Remarks) </div> </div>	<u>Secondary Indicators (minimum of two required)</u> <u> </u> Surface Soil Cracks (B6) <u> </u> Drainage Patterns (B10) <u> </u> Moss Trim Lines (B16) <u> </u> Dry-Season Water Table (C2) <u> </u> Crayfish Burrows (C8) <u> </u> Saturation Visible on Aerial Imagery (C9) <u> </u> Stunted or Stressed Plants (D1) <u> </u> Geomorphic Position (D2) <u> </u> Shallow Aquitard (D3) <u> </u> Microtopographic Relief (D4) <u>X</u> FAC-Neutral Test (D5)
Field Observations: Surface Water Present? Yes <u> </u> No <u>X</u> Depth (inches): <u> </u> Water Table Present? Yes <u>X</u> No <u> </u> Depth (inches): <u>11</u> Saturation Present? Yes <u>X</u> No <u> </u> Depth (inches): <u>8</u> (includes capillary fringe)	Wetland Hydrology Present? Yes <u>X</u> No <u> </u>
Describe Recorded Data (stream gauge, monitoring well, aerial photos, previous inspections), if available: Remarks:	

VEGETATION – Use scientific names of plants.

 Sampling Point: SP 8

Tree Stratum (Plot size: <u>30 ft</u>)	Absolute % Cover	Dominant Species?	Indicator Status																	
1. <u>Populus deltoides</u>	<u>50</u>	<u>Yes</u>	<u>FAC</u>	Dominance Test worksheet: Number of Dominant Species That Are OBL, FACW, or FAC: <u>3</u> (A) Total Number of Dominant Species Across All Strata: <u>3</u> (B) Percent of Dominant Species That Are OBL, FACW, or FAC: <u>100.0%</u> (A/B) Prevalence Index worksheet: <table style="width: 100%;"> <tr> <th>Total % Cover of:</th> <th>Multiply by:</th> </tr> <tr> <td>OBL species <u>0</u></td> <td>x 1 = <u>0</u></td> </tr> <tr> <td>FACW species <u>61</u></td> <td>x 2 = <u>122</u></td> </tr> <tr> <td>FAC species <u>84</u></td> <td>x 3 = <u>252</u></td> </tr> <tr> <td>FACU species <u>3</u></td> <td>x 4 = <u>12</u></td> </tr> <tr> <td>UPL species <u>3</u></td> <td>x 5 = <u>15</u></td> </tr> <tr> <td>Column Totals: <u>151</u> (A)</td> <td><u>401</u> (B)</td> </tr> <tr> <td colspan="2">Prevalence Index = B/A = <u>2.66</u></td> </tr> </table>	Total % Cover of:	Multiply by:	OBL species <u>0</u>	x 1 = <u>0</u>	FACW species <u>61</u>	x 2 = <u>122</u>	FAC species <u>84</u>	x 3 = <u>252</u>	FACU species <u>3</u>	x 4 = <u>12</u>	UPL species <u>3</u>	x 5 = <u>15</u>	Column Totals: <u>151</u> (A)	<u>401</u> (B)	Prevalence Index = B/A = <u>2.66</u>	
Total % Cover of:	Multiply by:																			
OBL species <u>0</u>	x 1 = <u>0</u>																			
FACW species <u>61</u>	x 2 = <u>122</u>																			
FAC species <u>84</u>	x 3 = <u>252</u>																			
FACU species <u>3</u>	x 4 = <u>12</u>																			
UPL species <u>3</u>	x 5 = <u>15</u>																			
Column Totals: <u>151</u> (A)	<u>401</u> (B)																			
Prevalence Index = B/A = <u>2.66</u>																				
2. <u>Acer negundo</u>	<u>12</u>	<u>No</u>	<u>FAC</u>																	
3. <u>Ulmus americana</u>	<u>10</u>	<u>No</u>	<u>FACW</u>																	
4. _____	_____	_____	_____																	
5. _____	_____	_____	_____																	
6. _____	_____	_____	_____																	
7. _____	_____	_____	_____																	
<u>72</u> =Total Cover																				
Sapling/Shrub Stratum (Plot size: <u>15 ft</u>)																				
1. _____	_____	_____	_____	Hydrophytic Vegetation Indicators: <u>1</u> - Rapid Test for Hydrophytic Vegetation <u>X</u> 2 - Dominance Test is >50% <u>X</u> 3 - Prevalence Index is ≤3.0 ¹ <u>4</u> - Morphological Adaptations ¹ (Provide supporting data in Remarks or on a separate sheet) <u> </u> Problematic Hydrophytic Vegetation ¹ (Explain) ¹ Indicators of hydric soil and wetland hydrology must be present, unless disturbed or problematic.																
2. _____	_____	_____	_____																	
3. _____	_____	_____	_____																	
4. _____	_____	_____	_____																	
5. _____	_____	_____	_____																	
6. _____	_____	_____	_____																	
7. _____	_____	_____	_____																	
_____ =Total Cover																				
Herb Stratum (Plot size: <u>5 ft</u>)																				
1. <u>Elymus virginicus</u>	<u>45</u>	<u>Yes</u>	<u>FACW</u>	Definitions of Vegetation Strata: Tree – Woody plants 3 in. (7.6 cm) or more in diameter at breast height (DBH), regardless of height. Sapling/shrub – Woody plants less than 3 in. DBH and greater than or equal to 3.28 ft (1 m) tall. Herb – All herbaceous (non-woody) plants, regardless of size, and woody plants less than 3.28 ft tall. Woody vines – All woody vines greater than 3.28 ft in height. Hydrophytic Vegetation Present? Yes <u>X</u> No _____																
2. <u>Equisetum arvense</u>	<u>12</u>	<u>No</u>	<u>FAC</u>																	
3. <u>Toxicodendron radicans</u>	<u>5</u>	<u>No</u>	<u>FAC</u>																	
4. <u>Lysimachia nummularia</u>	<u>5</u>	<u>No</u>	<u>FACW</u>																	
5. <u>Cirsium arvense</u>	<u>3</u>	<u>No</u>	<u>FACU</u>																	
6. <u>Viburnum acerifolium</u>	<u>2</u>	<u>No</u>	<u>UPL</u>																	
7. <u>Ulmus americana</u>	<u>1</u>	<u>No</u>	<u>FACW</u>																	
8. <u>Malus coronaria</u>	<u>1</u>	<u>No</u>	<u>UPL</u>																	
9. _____	_____	_____	_____																	
10. _____	_____	_____	_____																	
11. _____	_____	_____	_____																	
12. _____	_____	_____	_____																	
<u>74</u> =Total Cover																				
Woody Vine Stratum (Plot size: <u>30 ft</u>)																				
1. <u>Vitis riparia</u>	<u>5</u>	<u>Yes</u>	<u>FAC</u>																	
2. _____	_____	_____	_____																	
3. _____	_____	_____	_____																	
4. _____	_____	_____	_____																	
<u>5</u> =Total Cover																				

Remarks: (Include photo numbers here or on a separate sheet.)

SOIL

Sampling Point SP 8

[illegible]

U.S. Army Corps of Engineers WETLAND DETERMINATION DATA SHEET – Northcentral and Northeast Region See ERDC/EL TR-12-1; the proponent agency is CECW-CO-R	OMB Control #: 0710-0024, Exp: 11/30/2024 Requirement Control Symbol EXEMPT: (Authority: AR 335-15, paragraph 5-2a)
--	--

Project/Site: TOLE0101 - Jermain Park City/County: Toledo/Lucas Sampling Date: 04/27/2023
Applicant/Owner: City of Toledo State: OH Sampling Point: SP 9
Investigator(s): A. Peters (MSG), E. Switala (MSG) Section, Township, Range: S28 T9S R7E
Landform (hillside, terrace, etc.): floodplain Local relief (concave, convex, none): none Slope %: 0
Subregion (LRR or MLRA): LRR L Lat: 41.672635°N Long: -83.585651°E Datum: NAD 83
Soil Map Unit Name: So: Sloan loam, occasionally flooded NWI classification: None
Are climatic / hydrologic conditions on the site typical for this time of year? Yes X No (If no, explain in Remarks.)
Are Vegetation , Soil , or Hydrology significantly disturbed? Are "Normal Circumstances" present? Yes X No
Are Vegetation , Soil , or Hydrology naturally problematic? (If needed, explain any answers in Remarks.)

SUMMARY OF FINDINGS – Attach site map showing sampling point locations, transects, important features, etc.

Hydrophytic Vegetation Present? Yes <u>X</u> No <u> </u>	Is the Sampled Area within a Wetland? Yes <u> </u> No <u>X</u> If yes, optional Wetland Site ID: <u> </u>
Hydric Soil Present? Yes <u>X</u> No <u> </u>	
Wetland Hydrology Present? Yes <u> </u> No <u>X</u>	

Remarks: (Explain alternative procedures here or in a separate report.)
APT indicates 'Normal Conditions'

HYDROLOGY

Wetland Hydrology Indicators: <u>Primary Indicators (minimum of one is required; check all that apply)</u> <u> </u> Surface Water (A1) <u> </u> Water-Stained Leaves (B9) <u> </u> High Water Table (A2) <u> </u> Aquatic Fauna (B13) <u> </u> Saturation (A3) <u> </u> Marl Deposits (B15) <u> </u> Water Marks (B1) <u> </u> Hydrogen Sulfide Odor (C1) <u> </u> Sediment Deposits (B2) <u> </u> Oxidized Rhizospheres on Living Roots (C3) <u> </u> Drift Deposits (B3) <u> </u> Presence of Reduced Iron (C4) <u> </u> Algal Mat or Crust (B4) <u> </u> Recent Iron Reduction in Tilled Soils (C6) <u> </u> Iron Deposits (B5) <u> </u> Thin Muck Surface (C7) <u> </u> Inundation Visible on Aerial Imagery (B7) <u> </u> Other (Explain in Remarks) <u> </u> Sparsely Vegetated Concave Surface (B8)	<u>Secondary Indicators (minimum of two required)</u> <u> </u> Surface Soil Cracks (B6) <u> </u> Drainage Patterns (B10) <u> </u> Moss Trim Lines (B16) <u> </u> Dry-Season Water Table (C2) <u> </u> Crayfish Burrows (C8) <u> </u> Saturation Visible on Aerial Imagery (C9) <u> </u> Stunted or Stressed Plants (D1) <u> </u> Geomorphic Position (D2) <u> </u> Shallow Aquitard (D3) <u> </u> Microtopographic Relief (D4) <u> </u> FAC-Neutral Test (D5)
---	---

Field Observations: Surface Water Present? Yes <u> </u> No <u>X</u> Depth (inches): <u> </u> Water Table Present? Yes <u> </u> No <u>X</u> Depth (inches): <u> </u> Saturation Present? Yes <u> </u> No <u>X</u> Depth (inches): <u> </u> (includes capillary fringe)	Wetland Hydrology Present? Yes <u> </u> No <u>X</u>
--	---

Describe Recorded Data (stream gauge, monitoring well, aerial photos, previous inspections), if available:

Remarks:

VEGETATION – Use scientific names of plants.

 Sampling Point: SP 9

Tree Stratum (Plot size: <u>30 ft</u>)	Absolute % Cover	Dominant Species?	Indicator Status																	
1. <u>Acer negundo</u>	<u>6</u>	<u>Yes</u>	<u>FAC</u>	Dominance Test worksheet: Number of Dominant Species That Are OBL, FACW, or FAC: <u>3</u> (A) Total Number of Dominant Species Across All Strata: <u>5</u> (B) Percent of Dominant Species That Are OBL, FACW, or FAC: <u>60.0%</u> (A/B)																
2. <u>Catalpa speciosa</u>	<u>6</u>	<u>Yes</u>	<u>FACU</u>																	
3. <u>Fraxinus pennsylvanica</u>	<u>3</u>	<u>Yes</u>	<u>FACW</u>																	
4. _____	_____	_____	_____																	
5. _____	_____	_____	_____																	
6. _____	_____	_____	_____																	
7. _____	_____	_____	_____																	
		<u>15</u>	=Total Cover																	
Sapling/Shrub Stratum (Plot size: <u>15 ft</u>)																				
1. <u>Rosa multiflora</u>	<u>3</u>	<u>No</u>	<u>FACU</u>	Prevalence Index worksheet: <table style="width: 100%;"> <thead> <tr> <th>Total % Cover of:</th> <th>Multiply by:</th> </tr> </thead> <tbody> <tr> <td>OBL species <u>0</u></td> <td>x 1 = <u>0</u></td> </tr> <tr> <td>FACW species <u>6</u></td> <td>x 2 = <u>12</u></td> </tr> <tr> <td>FAC species <u>22</u></td> <td>x 3 = <u>66</u></td> </tr> <tr> <td>FACU species <u>99</u></td> <td>x 4 = <u>396</u></td> </tr> <tr> <td>UPL species <u>0</u></td> <td>x 5 = <u>0</u></td> </tr> <tr> <td>Column Totals: <u>127</u> (A)</td> <td><u>474</u> (B)</td> </tr> <tr> <td colspan="2">Prevalence Index = B/A = <u>3.73</u></td> </tr> </tbody> </table>	Total % Cover of:	Multiply by:	OBL species <u>0</u>	x 1 = <u>0</u>	FACW species <u>6</u>	x 2 = <u>12</u>	FAC species <u>22</u>	x 3 = <u>66</u>	FACU species <u>99</u>	x 4 = <u>396</u>	UPL species <u>0</u>	x 5 = <u>0</u>	Column Totals: <u>127</u> (A)	<u>474</u> (B)	Prevalence Index = B/A = <u>3.73</u>	
Total % Cover of:	Multiply by:																			
OBL species <u>0</u>	x 1 = <u>0</u>																			
FACW species <u>6</u>	x 2 = <u>12</u>																			
FAC species <u>22</u>	x 3 = <u>66</u>																			
FACU species <u>99</u>	x 4 = <u>396</u>																			
UPL species <u>0</u>	x 5 = <u>0</u>																			
Column Totals: <u>127</u> (A)	<u>474</u> (B)																			
Prevalence Index = B/A = <u>3.73</u>																				
2. <u>Crataegus chrysocarpa</u>	<u>1</u>	<u>No</u>	<u>FAC</u>																	
3. _____	_____	_____	_____																	
4. _____	_____	_____	_____																	
5. _____	_____	_____	_____																	
6. _____	_____	_____	_____																	
7. _____	_____	_____	_____																	
		<u>4</u>	=Total Cover																	
Herb Stratum (Plot size: <u>5 ft</u>)																				
1. <u>Poa pratensis</u>	<u>90</u>	<u>Yes</u>	<u>FACU</u>	Hydrophytic Vegetation Indicators: <u> </u> 1 - Rapid Test for Hydrophytic Vegetation <u>X</u> 2 - Dominance Test is >50% <u> </u> 3 - Prevalence Index is ≤3.0 ¹ <u> </u> 4 - Morphological Adaptations ¹ (Provide supporting data in Remarks or on a separate sheet) <u> </u> Problematic Hydrophytic Vegetation ¹ (Explain) ¹ Indicators of hydric soil and wetland hydrology must be present, unless disturbed or problematic.																
2. <u>Elymus virginicus</u>	<u>3</u>	<u>No</u>	<u>FACW</u>																	
3. _____	_____	_____	_____																	
4. _____	_____	_____	_____																	
5. _____	_____	_____	_____																	
6. _____	_____	_____	_____																	
7. _____	_____	_____	_____																	
8. _____	_____	_____	_____																	
9. _____	_____	_____	_____																	
10. _____	_____	_____	_____																	
11. _____	_____	_____	_____																	
12. _____	_____	_____	_____																	
		<u>93</u>	=Total Cover																	
Woody Vine Stratum (Plot size: <u>30 ft</u>)																				
1. <u>Vitis riparia</u>	<u>15</u>	<u>Yes</u>	<u>FAC</u>	Definitions of Vegetation Strata: Tree – Woody plants 3 in. (7.6 cm) or more in diameter at breast height (DBH), regardless of height. Sapling/shrub – Woody plants less than 3 in. DBH and greater than or equal to 3.28 ft (1 m) tall. Herb – All herbaceous (non-woody) plants, regardless of size, and woody plants less than 3.28 ft tall. Woody vines – All woody vines greater than 3.28 ft in height.																
2. _____	_____	_____	_____																	
3. _____	_____	_____	_____																	
4. _____	_____	_____	_____																	
		<u>15</u>	=Total Cover																	

Remarks: (Include photo numbers here or on a separate sheet.)

SOIL

Sampling Point SP 9

[illegible]

U.S. Army Corps of Engineers WETLAND DETERMINATION DATA SHEET – Northcentral and Northeast Region See ERDC/EL TR-12-1; the proponent agency is CECW-CO-R	OMB Control #: 0710-0024, Exp: 11/30/2024 Requirement Control Symbol EXEMPT: (Authority: AR 335-15, paragraph 5-2a)
--	--

Project/Site: TOLE0101 - Jermain Park City/County: Toledo/Lucas Sampling Date: 04/27/2023
Applicant/Owner: City of Toledo State: OH Sampling Point: SP 10
Investigator(s): A. Peters (MSG), E. Switala (MSG) Section, Township, Range: S28 T9S R7E
Landform (hillside, terrace, etc.): Floodplain Local relief (concave, convex, none): none Slope %: 0
Subregion (LRR or MLRA): LRR L Lat: 41.672879°N Long: -83.585168°E Datum: NAD 83
Soil Map Unit Name: Sh: Shoals loam, occasionally flooded NWI classification: none
Are climatic / hydrologic conditions on the site typical for this time of year? Yes X No (If no, explain in Remarks.)
Are Vegetation , Soil , or Hydrology significantly disturbed? Are "Normal Circumstances" present? Yes X No
Are Vegetation , Soil , or Hydrology naturally problematic? (If needed, explain any answers in Remarks.)

SUMMARY OF FINDINGS – Attach site map showing sampling point locations, transects, important features, etc.

Hydrophytic Vegetation Present? Yes <u>X</u> No <u> </u>	Is the Sampled Area within a Wetland? Yes <u>X</u> No <u> </u> If yes, optional Wetland Site ID: <u>Wetland F</u>
Hydric Soil Present? Yes <u>X</u> No <u> </u>	
Wetland Hydrology Present? Yes <u>X</u> No <u> </u>	

Remarks: (Explain alternative procedures here or in a separate report.)
APT indicates 'Normal Conditions'

HYDROLOGY

Wetland Hydrology Indicators: <u>Primary Indicators (minimum of one is required; check all that apply)</u> <u> </u> Surface Water (A1) <u> </u> Water-Stained Leaves (B9) <u> </u> High Water Table (A2) <u> </u> Aquatic Fauna (B13) <u> </u> Saturation (A3) <u> </u> Marl Deposits (B15) <u> </u> Water Marks (B1) <u> </u> Hydrogen Sulfide Odor (C1) <u>X</u> Sediment Deposits (B2) <u> </u> Oxidized Rhizospheres on Living Roots (C3) <u> </u> Drift Deposits (B3) <u> </u> Presence of Reduced Iron (C4) <u> </u> Algal Mat or Crust (B4) <u> </u> Recent Iron Reduction in Tilled Soils (C6) <u> </u> Iron Deposits (B5) <u> </u> Thin Muck Surface (C7) <u> </u> Inundation Visible on Aerial Imagery (B7) <u> </u> Other (Explain in Remarks) <u> </u> Sparsely Vegetated Concave Surface (B8)	<u>Secondary Indicators (minimum of two required)</u> <u> </u> Surface Soil Cracks (B6) <u> </u> Drainage Patterns (B10) <u> </u> Moss Trim Lines (B16) <u> </u> Dry-Season Water Table (C2) <u> </u> Crayfish Burrows (C8) <u> </u> Saturation Visible on Aerial Imagery (C9) <u> </u> Stunted or Stressed Plants (D1) <u> </u> Geomorphic Position (D2) <u> </u> Shallow Aquitard (D3) <u> </u> Microtopographic Relief (D4) <u>X</u> FAC-Neutral Test (D5)
--	--

Field Observations: Surface Water Present? Yes <u> </u> No <u>X</u> Depth (inches): <u> </u> Water Table Present? Yes <u> </u> No <u>X</u> Depth (inches): <u> </u> Saturation Present? Yes <u> </u> No <u>X</u> Depth (inches): <u> </u> (includes capillary fringe)	Wetland Hydrology Present? Yes <u>X</u> No <u> </u>
--	---

Describe Recorded Data (stream gauge, monitoring well, aerial photos, previous inspections), if available:

Remarks:

VEGETATION – Use scientific names of plants.

Sampling Point: SP 10

Tree Stratum (Plot size: <u>30 ft</u>)	Absolute % Cover	Dominant Species?	Indicator Status																	
1. <u>Acer negundo</u>	<u>4</u>	<u>No</u>	<u>FAC</u>	Dominance Test worksheet: Number of Dominant Species That Are OBL, FACW, or FAC: <u>1</u> (A) Total Number of Dominant Species Across All Strata: <u>1</u> (B) Percent of Dominant Species That Are OBL, FACW, or FAC: <u>100.0%</u> (A/B) Prevalence Index worksheet: <table style="width: 100%;"> <tr> <th>Total % Cover of:</th> <th>Multiply by:</th> </tr> <tr> <td>OBL species <u>0</u></td> <td>x 1 = <u>0</u></td> </tr> <tr> <td>FACW species <u>61</u></td> <td>x 2 = <u>122</u></td> </tr> <tr> <td>FAC species <u>7</u></td> <td>x 3 = <u>21</u></td> </tr> <tr> <td>FACU species <u>0</u></td> <td>x 4 = <u>0</u></td> </tr> <tr> <td>UPL species <u>0</u></td> <td>x 5 = <u>0</u></td> </tr> <tr> <td>Column Totals: <u>68</u> (A)</td> <td><u>143</u> (B)</td> </tr> <tr> <td colspan="2">Prevalence Index = B/A = <u>2.10</u></td> </tr> </table>	Total % Cover of:	Multiply by:	OBL species <u>0</u>	x 1 = <u>0</u>	FACW species <u>61</u>	x 2 = <u>122</u>	FAC species <u>7</u>	x 3 = <u>21</u>	FACU species <u>0</u>	x 4 = <u>0</u>	UPL species <u>0</u>	x 5 = <u>0</u>	Column Totals: <u>68</u> (A)	<u>143</u> (B)	Prevalence Index = B/A = <u>2.10</u>	
Total % Cover of:	Multiply by:																			
OBL species <u>0</u>	x 1 = <u>0</u>																			
FACW species <u>61</u>	x 2 = <u>122</u>																			
FAC species <u>7</u>	x 3 = <u>21</u>																			
FACU species <u>0</u>	x 4 = <u>0</u>																			
UPL species <u>0</u>	x 5 = <u>0</u>																			
Column Totals: <u>68</u> (A)	<u>143</u> (B)																			
Prevalence Index = B/A = <u>2.10</u>																				
2. _____	_____	_____	_____																	
3. _____	_____	_____	_____																	
4. _____	_____	_____	_____																	
5. _____	_____	_____	_____																	
6. _____	_____	_____	_____																	
7. _____	_____	_____	_____																	
	<u>4</u>	<u>=Total Cover</u>																		
Sapling/Shrub Stratum (Plot size: <u>15 ft</u>)																				
1. <u>Gleditsia triacanthos</u>	<u>3</u>	<u>No</u>	<u>FAC</u>	Hydrophytic Vegetation Indicators: <u>1</u> - Rapid Test for Hydrophytic Vegetation <u>X</u> 2 - Dominance Test is >50% <u>X</u> 3 - Prevalence Index is ≤3.0 ¹ <u>4</u> - Morphological Adaptations ¹ (Provide supporting data in Remarks or on a separate sheet) <u> </u> Problematic Hydrophytic Vegetation ¹ (Explain) ¹ Indicators of hydric soil and wetland hydrology must be present, unless disturbed or problematic.																
2. <u>Fraxinus pennsylvanica</u>	<u>1</u>	<u>No</u>	<u>FACW</u>																	
3. _____	_____	_____	_____																	
4. _____	_____	_____	_____																	
5. _____	_____	_____	_____																	
6. _____	_____	_____	_____																	
7. _____	_____	_____	_____																	
	<u>4</u>	<u>=Total Cover</u>																		
Herb Stratum (Plot size: <u>5 ft</u>)																				
1. <u>Phalaris arundinacea</u>	<u>60</u>	<u>Yes</u>	<u>FACW</u>	Definitions of Vegetation Strata: Tree – Woody plants 3 in. (7.6 cm) or more in diameter at breast height (DBH), regardless of height. Sapling/shrub – Woody plants less than 3 in. DBH and greater than or equal to 3.28 ft (1 m) tall. Herb – All herbaceous (non-woody) plants, regardless of size, and woody plants less than 3.28 ft tall. Woody vines – All woody vines greater than 3.28 ft in height. Hydrophytic Vegetation Present? Yes <u>X</u> No _____																
2. _____	_____	_____	_____																	
3. _____	_____	_____	_____																	
4. _____	_____	_____	_____																	
5. _____	_____	_____	_____																	
6. _____	_____	_____	_____																	
7. _____	_____	_____	_____																	
8. _____	_____	_____	_____																	
9. _____	_____	_____	_____																	
10. _____	_____	_____	_____																	
11. _____	_____	_____	_____																	
12. _____	_____	_____	_____																	
	<u>60</u>	<u>=Total Cover</u>																		
Woody Vine Stratum (Plot size: <u>30 ft</u>)																				
1. _____	_____	_____	_____																	
2. _____	_____	_____	_____																	
3. _____	_____	_____	_____																	
4. _____	_____	_____	_____																	
	_____	<u>=Total Cover</u>																		

Remarks: (Include photo numbers here or on a separate sheet.)

SOIL

Sampling Point SP 10

[illegible]

U.S. Army Corps of Engineers WETLAND DETERMINATION DATA SHEET – Northcentral and Northeast Region See ERDC/EL TR-12-1; the proponent agency is CECW-CO-R	OMB Control #: 0710-0024, Exp: 11/30/2024 Requirement Control Symbol EXEMPT: (Authority: AR 335-15, paragraph 5-2a)
--	--

Project/Site: TOLE0101 - Jermain Park City/County: Toledo/Lucas Sampling Date: 04/27/2023
Applicant/Owner: City of Toledo State: OH Sampling Point: SP 11
Investigator(s): A. Peters (MSG), E. Switala (MSG) Section, Township, Range: S28 T9S R7E
Landform (hillside, terrace, etc.): Floodplain depression Local relief (concave, convex, none): Concave Slope %: 2
Subregion (LRR or MLRA): LRR L Lat: 41.673170°N Long: -83.584755°E Datum: NAD 83
Soil Map Unit Name: Sh: Shoals loam, occasionally flooded NWI classification: none
Are climatic / hydrologic conditions on the site typical for this time of year? Yes X No (If no, explain in Remarks.)
Are Vegetation , Soil , or Hydrology significantly disturbed? Are "Normal Circumstances" present? Yes X No
Are Vegetation , Soil , or Hydrology naturally problematic? (If needed, explain any answers in Remarks.)

SUMMARY OF FINDINGS – Attach site map showing sampling point locations, transects, important features, etc.

Hydrophytic Vegetation Present? Yes <u>X</u> No <u> </u>	Is the Sampled Area within a Wetland? Yes <u>X</u> No <u> </u> If yes, optional Wetland Site ID: <u>Wetland F</u>
Hydric Soil Present? Yes <u>X</u> No <u> </u>	
Wetland Hydrology Present? Yes <u>X</u> No <u> </u>	

Remarks: (Explain alternative procedures here or in a separate report.)
APT indicates 'Normal Conditions'

HYDROLOGY

Wetland Hydrology Indicators: <u>Primary Indicators</u> (minimum of one is required; check all that apply) <u> </u> Surface Water (A1) <u>X</u> Water-Stained Leaves (B9) <u> </u> High Water Table (A2) <u> </u> Aquatic Fauna (B13) <u> </u> Saturation (A3) <u> </u> Marl Deposits (B15) <u>X</u> Water Marks (B1) <u> </u> Hydrogen Sulfide Odor (C1) <u>X</u> Sediment Deposits (B2) <u> </u> Oxidized Rhizospheres on Living Roots (C3) <u> </u> Drift Deposits (B3) <u> </u> Presence of Reduced Iron (C4) <u> </u> Algal Mat or Crust (B4) <u> </u> Recent Iron Reduction in Tilled Soils (C6) <u> </u> Iron Deposits (B5) <u> </u> Thin Muck Surface (C7) <u> </u> Inundation Visible on Aerial Imagery (B7) <u> </u> Other (Explain in Remarks) <u>X</u> Sparsely Vegetated Concave Surface (B8)	<u>Secondary Indicators</u> (minimum of two required) <u> </u> Surface Soil Cracks (B6) <u> </u> Drainage Patterns (B10) <u> </u> Moss Trim Lines (B16) <u> </u> Dry-Season Water Table (C2) <u> </u> Crayfish Burrows (C8) <u> </u> Saturation Visible on Aerial Imagery (C9) <u> </u> Stunted or Stressed Plants (D1) <u> </u> Geomorphic Position (D2) <u> </u> Shallow Aquitard (D3) <u> </u> Microtopographic Relief (D4) <u>X</u> FAC-Neutral Test (D5)
---	--

Field Observations: Surface Water Present? Yes <u> </u> No <u>X</u> Depth (inches): <u> </u> Water Table Present? Yes <u> </u> No <u>X</u> Depth (inches): <u> </u> Saturation Present? Yes <u> </u> No <u>X</u> Depth (inches): <u> </u> (includes capillary fringe)	Wetland Hydrology Present? Yes <u>X</u> No <u> </u>
--	---

Describe Recorded Data (stream gauge, monitoring well, aerial photos, previous inspections), if available:

Remarks:

VEGETATION – Use scientific names of plants.

 Sampling Point: SP 11

Tree Stratum (Plot size: <u>30 ft</u>)	Absolute % Cover	Dominant Species?	Indicator Status																	
1. <u>Populus deltoides</u>	<u>50</u>	<u>Yes</u>	<u>FAC</u>	Dominance Test worksheet: Number of Dominant Species That Are OBL, FACW, or FAC: <u>4</u> (A) Total Number of Dominant Species Across All Strata: <u>4</u> (B) Percent of Dominant Species That Are OBL, FACW, or FAC: <u>100.0%</u> (A/B)																
2. <u>Acer rubrum</u>	<u>20</u>	<u>Yes</u>	<u>FAC</u>																	
3. <u>Acer saccharinum</u>	<u>12</u>	<u>No</u>	<u>FACW</u>																	
4. <u>Acer negundo</u>	<u>3</u>	<u>No</u>	<u>FAC</u>																	
5. _____	_____	_____	_____																	
6. _____	_____	_____	_____																	
7. _____	_____	_____	_____																	
<u>85</u> =Total Cover																				
Sapling/Shrub Stratum (Plot size: <u>15 ft</u>)																				
1. <u>Acer negundo</u>	<u>5</u>	<u>Yes</u>	<u>FAC</u>	Prevalence Index worksheet: <table style="width: 100%;"> <tr> <th style="width: 50%;">Total % Cover of:</th> <th style="width: 50%;">Multiply by:</th> </tr> <tr> <td>OBL species <u>0</u></td> <td>x 1 = <u>0</u></td> </tr> <tr> <td>FACW species <u>15</u></td> <td>x 2 = <u>30</u></td> </tr> <tr> <td>FAC species <u>82</u></td> <td>x 3 = <u>246</u></td> </tr> <tr> <td>FACU species <u>0</u></td> <td>x 4 = <u>0</u></td> </tr> <tr> <td>UPL species <u>0</u></td> <td>x 5 = <u>0</u></td> </tr> <tr> <td>Column Totals: <u>97</u> (A)</td> <td><u>276</u> (B)</td> </tr> <tr> <td colspan="2" style="text-align: center;">Prevalence Index = B/A = <u>2.85</u></td> </tr> </table>	Total % Cover of:	Multiply by:	OBL species <u>0</u>	x 1 = <u>0</u>	FACW species <u>15</u>	x 2 = <u>30</u>	FAC species <u>82</u>	x 3 = <u>246</u>	FACU species <u>0</u>	x 4 = <u>0</u>	UPL species <u>0</u>	x 5 = <u>0</u>	Column Totals: <u>97</u> (A)	<u>276</u> (B)	Prevalence Index = B/A = <u>2.85</u>	
Total % Cover of:	Multiply by:																			
OBL species <u>0</u>	x 1 = <u>0</u>																			
FACW species <u>15</u>	x 2 = <u>30</u>																			
FAC species <u>82</u>	x 3 = <u>246</u>																			
FACU species <u>0</u>	x 4 = <u>0</u>																			
UPL species <u>0</u>	x 5 = <u>0</u>																			
Column Totals: <u>97</u> (A)	<u>276</u> (B)																			
Prevalence Index = B/A = <u>2.85</u>																				
2. <u>Ulmus americana</u>	<u>3</u>	<u>Yes</u>	<u>FACW</u>																	
3. _____	_____	_____	_____																	
4. _____	_____	_____	_____																	
5. _____	_____	_____	_____																	
6. _____	_____	_____	_____																	
7. _____	_____	_____	_____																	
<u>8</u> =Total Cover																				
Herb Stratum (Plot size: <u>5 ft</u>)																				
1. _____	_____	_____	_____	Hydrophytic Vegetation Indicators: <u>1</u> - Rapid Test for Hydrophytic Vegetation <u>X</u> 2 - Dominance Test is >50% <u>X</u> 3 - Prevalence Index is ≤3.0 ¹ <u>4</u> - Morphological Adaptations ¹ (Provide supporting data in Remarks or on a separate sheet) <u> </u> Problematic Hydrophytic Vegetation ¹ (Explain) ¹ Indicators of hydric soil and wetland hydrology must be present, unless disturbed or problematic.																
2. _____	_____	_____	_____																	
3. _____	_____	_____	_____																	
4. _____	_____	_____	_____																	
5. _____	_____	_____	_____																	
6. _____	_____	_____	_____																	
7. _____	_____	_____	_____																	
8. _____	_____	_____	_____																	
9. _____	_____	_____	_____																	
10. _____	_____	_____	_____																	
11. _____	_____	_____	_____																	
12. _____	_____	_____	_____																	
_____ =Total Cover																				
Woody Vine Stratum (Plot size: <u>30 ft</u>)																				
1. <u>Vitis riparia</u>	<u>4</u>	<u>No</u>	<u>FAC</u>	Definitions of Vegetation Strata: Tree – Woody plants 3 in. (7.6 cm) or more in diameter at breast height (DBH), regardless of height. Sapling/shrub – Woody plants less than 3 in. DBH and greater than or equal to 3.28 ft (1 m) tall. Herb – All herbaceous (non-woody) plants, regardless of size, and woody plants less than 3.28 ft tall. Woody vines – All woody vines greater than 3.28 ft in height.																
2. _____	_____	_____	_____																	
3. _____	_____	_____	_____																	
4. _____	_____	_____	_____																	
<u>4</u> =Total Cover																				

Remarks: (Include photo numbers here or on a separate sheet.)

SOIL

Sampling Point SP 11

[illegible]

U.S. Army Corps of Engineers WETLAND DETERMINATION DATA SHEET – Northcentral and Northeast Region See ERDC/EL TR-12-1; the proponent agency is CECW-CO-R	OMB Control #: 0710-0024, Exp: 11/30/2024 Requirement Control Symbol EXEMPT: (Authority: AR 335-15, paragraph 5-2a)
--	--

Project/Site: TOLE0101 - Jermain Park City/County: Toledo/Lucas Sampling Date: 04/27/2023
Applicant/Owner: City of Toledo State: OH Sampling Point: SP 12
Investigator(s): A. Peters (MSG), E. Switala (MSG) Section, Township, Range: S28 T9S R7E
Landform (hillside, terrace, etc.): Floodplain Local relief (concave, convex, none): None Slope %: 0
Subregion (LRR or MLRA): LRR L Lat: 41.673427°N Long: -83.584921°E Datum: NAD 83
Soil Map Unit Name: So: Sloan loam, occasionally flooded NWI classification: _____
Are climatic / hydrologic conditions on the site typical for this time of year? Yes X No _____ (If no, explain in Remarks.)
Are Vegetation _____, Soil _____, or Hydrology _____ significantly disturbed? Are "Normal Circumstances" present? Yes X No _____
Are Vegetation _____, Soil _____, or Hydrology _____ naturally problematic? (If needed, explain any answers in Remarks.)

SUMMARY OF FINDINGS – Attach site map showing sampling point locations, transects, important features, etc.

Hydrophytic Vegetation Present? Yes <u>X</u> No _____	Is the Sampled Area within a Wetland? Yes _____ No <u>X</u> If yes, optional Wetland Site ID: _____
Hydric Soil Present? Yes <u>X</u> No _____	
Wetland Hydrology Present? Yes _____ No <u>X</u>	

Remarks: (Explain alternative procedures here or in a separate report.)
APT indicates 'Normal Conditions'

HYDROLOGY

Wetland Hydrology Indicators: <u>Primary Indicators (minimum of one is required; check all that apply)</u> ____ Surface Water (A1) ____ Water-Stained Leaves (B9) ____ High Water Table (A2) ____ Aquatic Fauna (B13) ____ Saturation (A3) ____ Marl Deposits (B15) ____ Water Marks (B1) ____ Hydrogen Sulfide Odor (C1) ____ Sediment Deposits (B2) ____ Oxidized Rhizospheres on Living Roots (C3) ____ Drift Deposits (B3) ____ Presence of Reduced Iron (C4) ____ Algal Mat or Crust (B4) ____ Recent Iron Reduction in Tilled Soils (C6) ____ Iron Deposits (B5) ____ Thin Muck Surface (C7) ____ Inundation Visible on Aerial Imagery (B7) ____ Other (Explain in Remarks) ____ Sparsely Vegetated Concave Surface (B8)	<u>Secondary Indicators (minimum of two required)</u> ____ Surface Soil Cracks (B6) ____ Drainage Patterns (B10) ____ Moss Trim Lines (B16) ____ Dry-Season Water Table (C2) ____ Crayfish Burrows (C8) ____ Saturation Visible on Aerial Imagery (C9) ____ Stunted or Stressed Plants (D1) ____ Geomorphic Position (D2) ____ Shallow Aquitard (D3) ____ Microtopographic Relief (D4) <u>X</u> FAC-Neutral Test (D5)
Field Observations: Surface Water Present? Yes _____ No <u>X</u> Depth (inches): _____ Water Table Present? Yes _____ No <u>X</u> Depth (inches): _____ Saturation Present? Yes _____ No <u>X</u> Depth (inches): _____ (includes capillary fringe)	Wetland Hydrology Present? Yes _____ No <u>X</u>
Describe Recorded Data (stream gauge, monitoring well, aerial photos, previous inspections), if available:	
Remarks:	

VEGETATION – Use scientific names of plants.

 Sampling Point: SP 12

Tree Stratum (Plot size: <u>30 ft</u>)	Absolute % Cover	Dominant Species?	Indicator Status																	
1. <u>Populus deltoides</u>	<u>25</u>	<u>Yes</u>	<u>FAC</u>	Dominance Test worksheet: Number of Dominant Species That Are OBL, FACW, or FAC: <u>5</u> (A) Total Number of Dominant Species Across All Strata: <u>6</u> (B) Percent of Dominant Species That Are OBL, FACW, or FAC: <u>83.3%</u> (A/B)																
2. <u>Juglans nigra</u>	<u>20</u>	<u>Yes</u>	<u>FACU</u>																	
3. <u>Ulmus americana</u>	<u>5</u>	<u>No</u>	<u>FACW</u>																	
4. <u>Acer negundo</u>	<u>2</u>	<u>No</u>	<u>FAC</u>																	
5. <u>Rhamnus cathartica</u>	<u>2</u>	<u>No</u>	<u>FAC</u>																	
6. _____	_____	_____	_____																	
7. _____	_____	_____	_____																	
<u>54</u> =Total Cover																				
Sapling/Shrub Stratum (Plot size: <u>15 ft</u>)																				
1. <u>Ulmus americana</u>	<u>2</u>	<u>No</u>	<u>FACW</u>	Prevalence Index worksheet: <table style="width: 100%;"> <tr> <th style="width: 50%;">Total % Cover of:</th> <th style="width: 50%;">Multiply by:</th> </tr> <tr> <td>OBL species <u>0</u></td> <td>x 1 = <u>0</u></td> </tr> <tr> <td>FACW species <u>62</u></td> <td>x 2 = <u>124</u></td> </tr> <tr> <td>FAC species <u>42</u></td> <td>x 3 = <u>126</u></td> </tr> <tr> <td>FACU species <u>26</u></td> <td>x 4 = <u>104</u></td> </tr> <tr> <td>UPL species <u>0</u></td> <td>x 5 = <u>0</u></td> </tr> <tr> <td>Column Totals: <u>130</u> (A)</td> <td><u>354</u> (B)</td> </tr> <tr> <td colspan="2" style="text-align: center;">Prevalence Index = B/A = <u>2.72</u></td> </tr> </table>	Total % Cover of:	Multiply by:	OBL species <u>0</u>	x 1 = <u>0</u>	FACW species <u>62</u>	x 2 = <u>124</u>	FAC species <u>42</u>	x 3 = <u>126</u>	FACU species <u>26</u>	x 4 = <u>104</u>	UPL species <u>0</u>	x 5 = <u>0</u>	Column Totals: <u>130</u> (A)	<u>354</u> (B)	Prevalence Index = B/A = <u>2.72</u>	
Total % Cover of:	Multiply by:																			
OBL species <u>0</u>	x 1 = <u>0</u>																			
FACW species <u>62</u>	x 2 = <u>124</u>																			
FAC species <u>42</u>	x 3 = <u>126</u>																			
FACU species <u>26</u>	x 4 = <u>104</u>																			
UPL species <u>0</u>	x 5 = <u>0</u>																			
Column Totals: <u>130</u> (A)	<u>354</u> (B)																			
Prevalence Index = B/A = <u>2.72</u>																				
2. _____	_____	_____	_____																	
3. _____	_____	_____	_____																	
4. _____	_____	_____	_____																	
5. _____	_____	_____	_____																	
6. _____	_____	_____	_____																	
7. _____	_____	_____	_____																	
<u>2</u> =Total Cover																				
Herb Stratum (Plot size: <u>5 ft</u>)																				
1. <u>Elymus virginicus</u>	<u>40</u>	<u>Yes</u>	<u>FACW</u>	Hydrophytic Vegetation Indicators: <u>1</u> - Rapid Test for Hydrophytic Vegetation <u>X</u> 2 - Dominance Test is >50% <u>3</u> - Prevalence Index is ≤3.0 ¹ <u>4</u> - Morphological Adaptations ¹ (Provide supporting data in Remarks or on a separate sheet) <u> </u> Problematic Hydrophytic Vegetation ¹ (Explain) ¹ Indicators of hydric soil and wetland hydrology must be present, unless disturbed or problematic.																
2. <u>Carex sp.</u>	<u>15</u>	<u>Yes</u>	<u>FACW</u>																	
3. <u>Lonicera maackii</u>	<u>4</u>	<u>No</u>	<u>FACU</u>																	
4. <u>Persicaria maculosa</u>	<u>1</u>	<u>No</u>	<u>FAC</u>																	
5. <u>Rhamnus cathartica</u>	<u>1</u>	<u>No</u>	<u>FAC</u>																	
6. <u>Taraxacum officinale</u>	<u>1</u>	<u>No</u>	<u>FACU</u>																	
7. <u>Acer rubrum</u>	<u>1</u>	<u>No</u>	<u>FAC</u>																	
8. <u>Galium aparine</u>	<u>1</u>	<u>No</u>	<u>FACU</u>																	
9. _____	_____	_____	_____																	
10. _____	_____	_____	_____																	
11. _____	_____	_____	_____																	
12. _____	_____	_____	_____																	
<u>64</u> =Total Cover																				
Woody Vine Stratum (Plot size: <u>30 ft</u>)																				
1. <u>Vitis riparia</u>	<u>8</u>	<u>Yes</u>	<u>FAC</u>	Definitions of Vegetation Strata: Tree – Woody plants 3 in. (7.6 cm) or more in diameter at breast height (DBH), regardless of height. Sapling/shrub – Woody plants less than 3 in. DBH and greater than or equal to 3.28 ft (1 m) tall. Herb – All herbaceous (non-woody) plants, regardless of size, and woody plants less than 3.28 ft tall. Woody vines – All woody vines greater than 3.28 ft in height.																
2. <u>Toxicodendron radicans</u>	<u>2</u>	<u>Yes</u>	<u>FAC</u>																	
3. _____	_____	_____	_____																	
4. _____	_____	_____	_____																	
<u>10</u> =Total Cover																				
Hydrophytic Vegetation Present? Yes <u>X</u> No _____																				

Remarks: (Include photo numbers here or on a separate sheet.)

SOIL

Sampling Point SP 12

[illegible]

U.S. Army Corps of Engineers WETLAND DETERMINATION DATA SHEET – Northcentral and Northeast Region See ERDC/EL TR-12-1; the proponent agency is CECW-CO-R	OMB Control #: 0710-0024, Exp: 11/30/2024 Requirement Control Symbol EXEMPT: (Authority: AR 335-15, paragraph 5-2a)
--	--

Project/Site: <u>TOLE0101 - Jermain Park</u>	City/County: <u>Toledo/Lucas</u>	Sampling Date: <u>04/27/2023</u>
Applicant/Owner: <u>City of Toledo</u>	State: <u>OH</u>	Sampling Point: <u>SP 13</u>
Investigator(s): <u>A. Peters (MSG), E. Switala (MSG)</u>	Section, Township, Range: <u>S28 T9S R7E</u>	
Landform (hillside, terrace, etc.): <u>Floodplain</u>	Local relief (concave, convex, none): <u>None</u>	Slope %: <u>0</u>
Subregion (LRR or MLRA): <u>LRR L</u>	Lat: <u>41.673220°N</u>	Long: <u>-83.585397°E</u>
Soil Map Unit Name: <u>So: Sloan loam, occasionally flooded</u>	NW1 classification: <u>none</u>	
Are climatic / hydrologic conditions on the site typical for this time of year? Yes <u>X</u> No <u> </u> (If no, explain in Remarks.)		
Are Vegetation <u> </u> , Soil <u> </u> , or Hydrology <u> </u> significantly disturbed? Are "Normal Circumstances" present? Yes <u>X</u> No <u> </u>		
Are Vegetation <u> </u> , Soil <u> </u> , or Hydrology <u> </u> naturally problematic? (If needed, explain any answers in Remarks.)		

SUMMARY OF FINDINGS – Attach site map showing sampling point locations, transects, important features, etc.

Hydrophytic Vegetation Present? Yes <u>X</u> No <u> </u> Hydric Soil Present? Yes <u>X</u> No <u> </u> Wetland Hydrology Present? Yes <u>X</u> No <u> </u>	Is the Sampled Area within a Wetland? Yes <u>X</u> No <u> </u> If yes, optional Wetland Site ID: <u>Wetland H</u>
Remarks: (Explain alternative procedures here or in a separate report.) APT indicates 'Normal Conditions'	

HYDROLOGY

Wetland Hydrology Indicators: <u>Primary Indicators (minimum of one is required; check all that apply)</u> <div style="display: flex; justify-content: space-between;"> <div style="width: 45%;"> <u> </u> Surface Water (A1) <u> </u> High Water Table (A2) <u> </u> Saturation (A3) <u> </u> Water Marks (B1) <u>X</u> Sediment Deposits (B2) <u> </u> Drift Deposits (B3) <u> </u> Algal Mat or Crust (B4) <u> </u> Iron Deposits (B5) <u> </u> Inundation Visible on Aerial Imagery (B7) <u> </u> Sparsely Vegetated Concave Surface (B8) </div> <div style="width: 45%;"> <u>X</u> Water-Stained Leaves (B9) <u> </u> Aquatic Fauna (B13) <u> </u> Marl Deposits (B15) <u> </u> Hydrogen Sulfide Odor (C1) <u> </u> Oxidized Rhizospheres on Living Roots (C3) <u> </u> Presence of Reduced Iron (C4) <u> </u> Recent Iron Reduction in Tilled Soils (C6) <u> </u> Thin Muck Surface (C7) <u> </u> Other (Explain in Remarks) </div> </div>	<u>Secondary Indicators (minimum of two required)</u> <u> </u> Surface Soil Cracks (B6) <u> </u> Drainage Patterns (B10) <u> </u> Moss Trim Lines (B16) <u> </u> Dry-Season Water Table (C2) <u> </u> Crayfish Burrows (C8) <u> </u> Saturation Visible on Aerial Imagery (C9) <u> </u> Stunted or Stressed Plants (D1) <u> </u> Geomorphic Position (D2) <u> </u> Shallow Aquitard (D3) <u> </u> Microtopographic Relief (D4) <u>X</u> FAC-Neutral Test (D5)
Field Observations: Surface Water Present? Yes <u> </u> No <u>X</u> Depth (inches): <u> </u> Water Table Present? Yes <u> </u> No <u>X</u> Depth (inches): <u> </u> Saturation Present? Yes <u> </u> No <u>X</u> Depth (inches): <u> </u> (includes capillary fringe)	Wetland Hydrology Present? Yes <u>X</u> No <u> </u>
Describe Recorded Data (stream gauge, monitoring well, aerial photos, previous inspections), if available:	
Remarks:	

Sampling Point: SP 13

Tree Stratum (Plot size: 30 ft)	Absolute % Cover	Dominant Species?	Indicator Status
1. _____	_____	_____	_____
2. _____	_____	_____	_____
3. _____	_____	_____	_____
4. _____	_____	_____	_____
5. _____	_____	_____	_____
6. _____	_____	_____	_____
7. _____	_____	_____	_____
	=Total Cover		
Sapling/Shrub Stratum (Plot size: 15 ft)			
1. _____	_____	_____	_____
2. _____	_____	_____	_____
3. _____	_____	_____	_____
4. _____	_____	_____	_____
5. _____	_____	_____	_____
6. _____	_____	_____	_____
7. _____	_____	_____	_____
	=Total Cover		
Herb Stratum (Plot size: 5 ft)			
1. <i>Carex hyalinolepis</i>	90	Yes	OBL
2. <i>Equisetum arvense</i>	3	No	FAC
3. <i>Impatiens capensis</i>	1	No	FACW
4. <i>Populus deltoides</i>	1	No	FAC
5. <i>Cirsium arvense</i>	1	No	FACU
6. _____	_____	_____	_____
7. _____	_____	_____	_____
8. _____	_____	_____	_____
9. _____	_____	_____	_____
10. _____	_____	_____	_____
11. _____	_____	_____	_____
12. _____	_____	_____	_____
	96	=Total Cover	
Woody Vine Stratum (Plot size: 30 ft)			
1. <i>Vitis riparia</i>	2	No	FAC
2. _____	_____	_____	_____
3. _____	_____	_____	_____
4. _____	_____	_____	_____
	2	=Total Cover	

Dominance Test worksheet:

Number of Dominant Species That Are OBL, FACW, or FAC: 1 (A)

Total Number of Dominant Species Across All Strata: 1 (B)

Percent of Dominant Species That Are OBL, FACW, or FAC: 100.0% (A/B)

Prevalence Index worksheet:

Total % Cover of:		Multiply by:
OBL species	90	x 1 = 90
FACW species	1	x 2 = 2
FAC species	6	x 3 = 18
FACU species	1	x 4 = 4
UPL species	0	x 5 = 0
Column Totals:	98 (A)	114 (B)
Prevalence Index = B/A =		1.16

Hydrophytic Vegetation Indicators:

☐ 1 - Rapid Test for Hydrophytic Vegetation

☒ 2 - Dominance Test is >50%

☒ 3 - Prevalence Index is ≤3.0¹

☐ 4 - Morphological Adaptations¹ (Provide supporting data in Remarks or on a separate sheet)

☐ Problematic Hydrophytic Vegetation¹ (Explain)

¹Indicators of hydric soil and wetland hydrology must be present, unless disturbed or problematic.

Definitions of Vegetation Strata:

Tree – Woody plants 3 in. (7.6 cm) or more in diameter at breast height (DBH), regardless of height.

Sapling/shrub – Woody plants less than 3 in. DBH and greater than or equal to 3.28 ft (1 m) tall.

Herb – All herbaceous (non-woody) plants, regardless of size, and woody plants less than 3.28 ft tall.

Woody vines – All woody vines greater than 3.28 ft in height.

Hydrophytic Vegetation Present? Yes ☒ No ☐

Remarks: (Include photo numbers here or on a separate sheet.)

SOIL

Sampling Point SP 13

[illegible]

VEGETATION – Use scientific names of plants.

 Sampling Point: SP 14

Tree Stratum (Plot size: <u>30 ft</u>)	Absolute % Cover	Dominant Species?	Indicator Status																	
1. <u>Juglans nigra</u>	<u>20</u>	<u>Yes</u>	<u>FACU</u>	Dominance Test worksheet: Number of Dominant Species That Are OBL, FACW, or FAC: <u>4</u> (A) Total Number of Dominant Species Across All Strata: <u>6</u> (B) Percent of Dominant Species That Are OBL, FACW, or FAC: <u>66.7%</u> (A/B)																
2. <u>Ulmus americana</u>	<u>15</u>	<u>Yes</u>	<u>FACW</u>																	
3. <u>Acer saccharum</u>	<u>5</u>	<u>No</u>	<u>FACU</u>																	
4. <u>Celtis occidentalis</u>	<u>4</u>	<u>No</u>	<u>FAC</u>																	
5. <u>Tilia americana</u>	<u>4</u>	<u>No</u>	<u>FACU</u>																	
6. _____	_____	_____	_____																	
7. _____	_____	_____	_____																	
<u>48</u> =Total Cover																				
Sapling/Shrub Stratum (Plot size: <u>15 ft</u>)																				
1. <u>Lonicera maackii</u>	<u>12</u>	<u>Yes</u>	<u>FACU</u>	Prevalence Index worksheet: <table style="width: 100%;"> <thead> <tr> <th>Total % Cover of:</th> <th>Multiply by:</th> </tr> </thead> <tbody> <tr> <td>OBL species <u>0</u></td> <td>x 1 = <u>0</u></td> </tr> <tr> <td>FACW species <u>96</u></td> <td>x 2 = <u>192</u></td> </tr> <tr> <td>FAC species <u>19</u></td> <td>x 3 = <u>57</u></td> </tr> <tr> <td>FACU species <u>50</u></td> <td>x 4 = <u>200</u></td> </tr> <tr> <td>UPL species <u>0</u></td> <td>x 5 = <u>0</u></td> </tr> <tr> <td>Column Totals: <u>165</u> (A)</td> <td><u>449</u> (B)</td> </tr> <tr> <td colspan="2">Prevalence Index = B/A = <u>2.72</u></td> </tr> </tbody> </table>	Total % Cover of:	Multiply by:	OBL species <u>0</u>	x 1 = <u>0</u>	FACW species <u>96</u>	x 2 = <u>192</u>	FAC species <u>19</u>	x 3 = <u>57</u>	FACU species <u>50</u>	x 4 = <u>200</u>	UPL species <u>0</u>	x 5 = <u>0</u>	Column Totals: <u>165</u> (A)	<u>449</u> (B)	Prevalence Index = B/A = <u>2.72</u>	
Total % Cover of:	Multiply by:																			
OBL species <u>0</u>	x 1 = <u>0</u>																			
FACW species <u>96</u>	x 2 = <u>192</u>																			
FAC species <u>19</u>	x 3 = <u>57</u>																			
FACU species <u>50</u>	x 4 = <u>200</u>																			
UPL species <u>0</u>	x 5 = <u>0</u>																			
Column Totals: <u>165</u> (A)	<u>449</u> (B)																			
Prevalence Index = B/A = <u>2.72</u>																				
2. <u>Ulmus americana</u>	<u>2</u>	<u>No</u>	<u>FACW</u>																	
3. _____	_____	_____	_____																	
4. _____	_____	_____	_____																	
5. _____	_____	_____	_____																	
6. _____	_____	_____	_____																	
7. _____	_____	_____	_____																	
<u>14</u> =Total Cover																				
Herb Stratum (Plot size: <u>5 ft</u>)																				
1. <u>Elymus virginicus</u>	<u>40</u>	<u>Yes</u>	<u>FACW</u>	Hydrophytic Vegetation Indicators: <u>1</u> - Rapid Test for Hydrophytic Vegetation <u>X</u> 2 - Dominance Test is >50% <u>3</u> - Prevalence Index is ≤3.0 ¹ <u>4</u> - Morphological Adaptations ¹ (Provide supporting data in Remarks or on a separate sheet) <u> </u> Problematic Hydrophytic Vegetation ¹ (Explain) ¹ Indicators of hydric soil and wetland hydrology must be present, unless disturbed or problematic.																
2. <u>Carex sp.</u>	<u>25</u>	<u>Yes</u>	<u>FACW</u>																	
3. <u>Verbesina alternifolia</u>	<u>10</u>	<u>No</u>	<u>FACW</u>																	
4. <u>Galium aparine</u>	<u>5</u>	<u>No</u>	<u>FACU</u>																	
5. <u>Lysimachia nummularia</u>	<u>4</u>	<u>No</u>	<u>FACW</u>																	
6. <u>Toxicodendron radicans</u>	<u>4</u>	<u>No</u>	<u>FAC</u>																	
7. <u>Poa annua</u>	<u>2</u>	<u>No</u>	<u>FACU</u>																	
8. <u>Lonicera maackii</u>	<u>2</u>	<u>No</u>	<u>FACU</u>																	
9. <u>Acer rubrum</u>	<u>1</u>	<u>No</u>	<u>FAC</u>																	
10. _____	_____	_____	_____																	
11. _____	_____	_____	_____																	
12. _____	_____	_____	_____																	
<u>93</u> =Total Cover																				
Woody Vine Stratum (Plot size: <u>30 ft</u>)																				
1. <u>Vitis riparia</u>	<u>10</u>	<u>Yes</u>	<u>FAC</u>	Definitions of Vegetation Strata: Tree – Woody plants 3 in. (7.6 cm) or more in diameter at breast height (DBH), regardless of height. Sapling/shrub – Woody plants less than 3 in. DBH and greater than or equal to 3.28 ft (1 m) tall. Herb – All herbaceous (non-woody) plants, regardless of size, and woody plants less than 3.28 ft tall. Woody vines – All woody vines greater than 3.28 ft in height.																
2. _____	_____	_____	_____																	
3. _____	_____	_____	_____																	
4. _____	_____	_____	_____																	
<u>10</u> =Total Cover																				

Remarks: (Include photo numbers here or on a separate sheet.)

SOIL

Sampling Point SP 14

[illegible]

U.S. Army Corps of Engineers WETLAND DETERMINATION DATA SHEET – Northcentral and Northeast Region See ERDC/EL TR-12-1; the proponent agency is CECW-CO-R	OMB Control #: 0710-0024, Exp: 11/30/2024 Requirement Control Symbol EXEMPT: (Authority: AR 335-15, paragraph 5-2a)
--	--

Project/Site: <u>TOLE0101 - Jermain Park</u>	City/County: <u>Toledo/Lucas</u>	Sampling Date: <u>5/2/23</u>
Applicant/Owner: <u>City of Toledo</u>	State: <u>OH</u>	Sampling Point: <u>SP 15</u>
Investigator(s): <u>A. Peters (MSG), K. Peter (MSG)</u>		Section, Township, Range: <u>S28 T9S R7E</u>
Landform (hillside, terrace, etc.): <u>floodplain depression</u>	Local relief (concave, convex, none): <u>concave</u>	Slope %: <u>1</u>
Subregion (LRR or MLRA): <u>LRR L</u>	Lat: <u>41.671987</u>	Long: <u>-83.584893</u> Datum: <u>NAD 83</u>
Soil Map Unit Name: <u>Ee: Eel loam, occasionally flooded</u>		NWI classification: <u>none</u>
Are climatic / hydrologic conditions on the site typical for this time of year? Yes <u> </u> No <u> X </u> (If no, explain in Remarks.)		
Are Vegetation <u> </u> , Soil <u> </u> , or Hydrology <u> </u> significantly disturbed? Are "Normal Circumstances" present? Yes <u> X </u> No <u> </u>		
Are Vegetation <u> </u> , Soil <u> </u> , or Hydrology <u> </u> naturally problematic? (If needed, explain any answers in Remarks.)		

SUMMARY OF FINDINGS – Attach site map showing sampling point locations, transects, important features, etc.

Hydrophytic Vegetation Present? Yes <u> X </u> No <u> </u> Hydric Soil Present? Yes <u> X </u> No <u> </u> Wetland Hydrology Present? Yes <u> X </u> No <u> </u>	Is the Sampled Area within a Wetland? Yes <u> X </u> No <u> </u> If yes, optional Wetland Site ID: <u>Wetland I</u>
Remarks: (Explain alternative procedures here or in a separate report.) APT indicates 'Drier than Normal' conditions	

HYDROLOGY

Wetland Hydrology Indicators: <u>Primary Indicators (minimum of one is required; check all that apply)</u> <div style="display: flex; justify-content: space-between;"> <div style="width: 45%;"> <u> </u> Surface Water (A1) <u> </u> High Water Table (A2) <u> </u> Saturation (A3) <u> </u> Water Marks (B1) <u> </u> Sediment Deposits (B2) <u> X </u> Drift Deposits (B3) <u> </u> Algal Mat or Crust (B4) <u> </u> Iron Deposits (B5) <u> </u> Inundation Visible on Aerial Imagery (B7) <u> </u> Sparsely Vegetated Concave Surface (B8) </div> <div style="width: 45%;"> <u> X </u> Water-Stained Leaves (B9) <u> </u> Aquatic Fauna (B13) <u> </u> Marl Deposits (B15) <u> </u> Hydrogen Sulfide Odor (C1) <u> </u> Oxidized Rhizospheres on Living Roots (C3) <u> </u> Presence of Reduced Iron (C4) <u> </u> Recent Iron Reduction in Tilled Soils (C6) <u> </u> Thin Muck Surface (C7) <u> </u> Other (Explain in Remarks) </div> </div>	<u>Secondary Indicators (minimum of two required)</u> <u> </u> Surface Soil Cracks (B6) <u> </u> Drainage Patterns (B10) <u> </u> Moss Trim Lines (B16) <u> </u> Dry-Season Water Table (C2) <u> </u> Crayfish Burrows (C8) <u> </u> Saturation Visible on Aerial Imagery (C9) <u> </u> Stunted or Stressed Plants (D1) <u> </u> Geomorphic Position (D2) <u> </u> Shallow Aquitard (D3) <u> </u> Microtopographic Relief (D4) <u> X </u> FAC-Neutral Test (D5)
Field Observations: Surface Water Present? Yes <u> </u> No <u> X </u> Depth (inches): <u> </u> Water Table Present? Yes <u> </u> No <u> X </u> Depth (inches): <u> </u> Saturation Present? Yes <u> </u> No <u> X </u> Depth (inches): <u> </u> (includes capillary fringe)	Wetland Hydrology Present? Yes <u> X </u> No <u> </u>
Describe Recorded Data (stream gauge, monitoring well, aerial photos, previous inspections), if available: Remarks:	

VEGETATION – Use scientific names of plants.

 Sampling Point: SP 15

Tree Stratum (Plot size: <u>30 ft</u>)	Absolute % Cover	Dominant Species?	Indicator Status																	
1. <u>Ulmus americana</u>	<u>40</u>	<u>Yes</u>	<u>FACW</u>	Dominance Test worksheet: Number of Dominant Species That Are OBL, FACW, or FAC: <u>5</u> (A) Total Number of Dominant Species Across All Strata: <u>5</u> (B) Percent of Dominant Species That Are OBL, FACW, or FAC: <u>100.0%</u> (A/B)																
2. <u>Morus alba</u>	<u>5</u>	<u>No</u>	<u>FACU</u>																	
3. <u>Crataegus chrysocarpa</u>	<u>4</u>	<u>No</u>	<u>FAC</u>																	
4. _____	_____	_____	_____																	
5. _____	_____	_____	_____																	
6. _____	_____	_____	_____																	
7. _____	_____	_____	_____																	
<u>49</u> =Total Cover																				
Sapling/Shrub Stratum (Plot size: <u>15 ft</u>)																				
1. <u>Ulmus americana</u>	<u>10</u>	<u>Yes</u>	<u>FACW</u>	Prevalence Index worksheet: <table style="width: 100%;"> <thead> <tr> <th>Total % Cover of:</th> <th>Multiply by:</th> </tr> </thead> <tbody> <tr> <td>OBL species <u>0</u></td> <td>x 1 = <u>0</u></td> </tr> <tr> <td>FACW species <u>61</u></td> <td>x 2 = <u>122</u></td> </tr> <tr> <td>FAC species <u>10</u></td> <td>x 3 = <u>30</u></td> </tr> <tr> <td>FACU species <u>5</u></td> <td>x 4 = <u>20</u></td> </tr> <tr> <td>UPL species <u>0</u></td> <td>x 5 = <u>0</u></td> </tr> <tr> <td>Column Totals: <u>76</u> (A)</td> <td><u>172</u> (B)</td> </tr> <tr> <td colspan="2" style="text-align: center;">Prevalence Index = B/A = <u>2.26</u></td> </tr> </tbody> </table>	Total % Cover of:	Multiply by:	OBL species <u>0</u>	x 1 = <u>0</u>	FACW species <u>61</u>	x 2 = <u>122</u>	FAC species <u>10</u>	x 3 = <u>30</u>	FACU species <u>5</u>	x 4 = <u>20</u>	UPL species <u>0</u>	x 5 = <u>0</u>	Column Totals: <u>76</u> (A)	<u>172</u> (B)	Prevalence Index = B/A = <u>2.26</u>	
Total % Cover of:	Multiply by:																			
OBL species <u>0</u>	x 1 = <u>0</u>																			
FACW species <u>61</u>	x 2 = <u>122</u>																			
FAC species <u>10</u>	x 3 = <u>30</u>																			
FACU species <u>5</u>	x 4 = <u>20</u>																			
UPL species <u>0</u>	x 5 = <u>0</u>																			
Column Totals: <u>76</u> (A)	<u>172</u> (B)																			
Prevalence Index = B/A = <u>2.26</u>																				
2. _____	_____	_____	_____																	
3. _____	_____	_____	_____																	
4. _____	_____	_____	_____																	
5. _____	_____	_____	_____																	
6. _____	_____	_____	_____																	
7. _____	_____	_____	_____																	
<u>10</u> =Total Cover																				
Herb Stratum (Plot size: <u>5 ft</u>)																				
1. <u>Lysimachia nummularia</u>	<u>8</u>	<u>Yes</u>	<u>FACW</u>	Hydrophytic Vegetation Indicators: <u>1</u> - Rapid Test for Hydrophytic Vegetation <u>X</u> 2 - Dominance Test is >50% <u>X</u> 3 - Prevalence Index is ≤3.0 ¹ <u>4</u> - Morphological Adaptations ¹ (Provide supporting data in Remarks or on a separate sheet) <u> </u> Problematic Hydrophytic Vegetation ¹ (Explain) ¹ Indicators of hydric soil and wetland hydrology must be present, unless disturbed or problematic.																
2. <u>Carex sp.</u>	<u>3</u>	<u>Yes</u>	<u>FACW</u>																	
3. <u>Acer rubrum</u>	<u>1</u>	<u>No</u>	<u>FAC</u>																	
4. _____	_____	_____	_____																	
5. _____	_____	_____	_____																	
6. _____	_____	_____	_____																	
7. _____	_____	_____	_____																	
8. _____	_____	_____	_____																	
9. _____	_____	_____	_____																	
10. _____	_____	_____	_____																	
11. _____	_____	_____	_____																	
12. _____	_____	_____	_____																	
<u>12</u> =Total Cover																				
Woody Vine Stratum (Plot size: <u>30 ft</u>)																				
1. <u>Vitis riparia</u>	<u>5</u>	<u>Yes</u>	<u>FAC</u>	Definitions of Vegetation Strata: Tree – Woody plants 3 in. (7.6 cm) or more in diameter at breast height (DBH), regardless of height. Sapling/shrub – Woody plants less than 3 in. DBH and greater than or equal to 3.28 ft (1 m) tall. Herb – All herbaceous (non-woody) plants, regardless of size, and woody plants less than 3.28 ft tall. Woody vines – All woody vines greater than 3.28 ft in height.																
2. _____	_____	_____	_____																	
3. _____	_____	_____	_____																	
4. _____	_____	_____	_____																	
<u>5</u> =Total Cover																				

Remarks: (Include photo numbers here or on a separate sheet.)

SOIL


Sampling Point SP 15


[illegible]

APPENDIX B
SITE PHOTOGRAPHS



Legend

 Photo

 Subject Property





**Mannik
Smith
GROUP**

TECHNICAL SKILL.
CREATIVE SPIRIT.

www.MannikSmithGroup.com

Photo Key
Jermain Park
Toledo, Ohio

Notes

The Lucas County photography, dated April 2017, is provided by OGRIP as part of the Ohio Statewide Imagery Program.

0 100 200 Feet






Photo 1: Mountain bike trail north of the Ottawa River facing east



Photo 2: Soil Profile of SP-1 (Wetland A)



Photo 3: Wetland A (SP-1), looking north



Photo 4: Wetland A (SP-1), looking east



Photo 5: Wetland A (SP-1), looking south



Photo 6: Wetland A (SP-1), looking west



Photo 7: Soil Profile of SP-2 (upland)



Photo 8: SP-2 (upland) facing north



Photo 9: SP-2 (upland) facing east



Photo 10: SP-2 (upland) facing south



Photo 11: . SP-2 (upland) facing west



Photo 12: SP-3 (Wetland B) soil profile



Photo 13: SP-3 (Wetland B) facing north



Photo 14: SP-3 (Wetland B) facing east



Photo 15: SP-3 (Wetland B) facing south



Photo 16: SP-3 (Wetland B) facing west



Photo 17: Upland floodplain north of the Ottawa River facing north



Photo 18: Ottawa River facing upstream



Photo 19: Upland floodplain north of the Ottawa River facing north



Photo 20: Eroding bank along the Ottawa River facing east



Photo 21: SP-4 (Wetland C) soil profile



Photo 22: SP-4 (Wetland C) facing north



Photo 23: SP-4 (Wetland C) facing east



Photo 24: SP-4 (Wetland C) facing south



Photo 25: SP-4 (Wetland C) facing west



Photo 26: SP-5 (upland) soil profile



Photo 27: SP-5 (upland) facing north



Photo 28: SP-5 (upland) facing east



Photo 29: SP-5 (upland) facing south



Photo 30: SP-5 (upland) facing west



Photo 31: Wetland C facing east



Photo 32: SP-6 (upland) soil profile



Photo 33: SP-6 (upland) facing north



Photo 34: SP-6 (upland) facing east



Photo 35: SP-6 (upland) facing south



Photo 36: SP-6 (upland) facing west



Photo 37: SP-7 (Wetland D) soil profile



Photo 38: SP-7 (Wetland D) facing north



Photo 39: SP-7 (Wetland D) facing east



Photo 40: SP-7 (Wetland D) facing south



Photo 41: SP-7 (Wetland D) facing west



Photo 42: Ottawa River substrate



Photo 43: Ottawa River facing downstream at QHEI reach



Photo 44: Ottawa River facing upstream at QHEI reach



Photo 45: Upland south of the Ottawa River facing northwest



Photo 46: Old road facing east



Photo 47: SP-8 (Wetland E) soil profile



Photo 48: SP-8 (Wetland E) facing north



Photo 49: SP-8 (Wetland E) facing east



Photo 50: SP-8 (Wetland E) facing south



Photo 51: SP-8 (Wetland E) facing west



Photo 52: SP-9 (upland) soil profile



Photo 53: SP-9 (upland) facing north



Photo 54: SP-9 (upland) facing east



Photo 55: SP-9 (upland) facing south



Photo 56: SP-9 (upland) facing west



Photo 57: SP-10 (wetland F) soil profile



Photo 58: SP-10 (Wetland F) facing north



Photo 59: SP-10 (Wetland F) facing east



Photo 60: SP-10 (Wetland F) facing south



Photo 61: SP-10 (Wetland F) facing west



Photo 62: SP-11 (Wetland F) soil profile



Photo 63: SP-11 (Wetland F) facing north



Photo 64: SP-11 (Wetland F) facing east



Photo 65: SP-11 (Wetland F) facing south



Photo 66: SP-11 (Wetland F) facing west



Photo 67: SP-12 (upland) soil profile



Photo 68: SP-12 (upland) facing north



Photo 69: SP-12 (upland) facing east



Photo 70: SP-12 (upland) facing south



Photo 71: SP-12 (upland) facing west



Photo 72: SP-13 (Wetland H) soil profile



Photo 73: SP-13 (Wetland H) facing north



Photo 74: SP-13 (Wetland H) facing east



Photo 75: SP-13 (Wetland H) facing south



Photo 76: SP-13 (Wetland H) facing west



Photo 77: Ephemeral stream (Stream 1) facing upstream



Photo 78: Ephemeral stream (Stream 1) facing downstream



Photo 79: Ottawa River with elevated water levels



Photo 80: SP-15 (Wetland I) soil profile



Photo 81: SP-15 (Wetland I) facing north



Photo 82: SP-15 (Wetland I) facing east



Photo 83: SP-15 (Wetland I) facing south



Photo 84: SP-15 (Wetland I) facing west



Photo 85: SP-14 (upland) soil profile



Photo 86: SP-14 (upland) facing east toward Wetland I



Photo 87: SP-14 (upland) facing south



Photo 88: SP-14 (upland) facing west

APPENDIX C ORAM FORMS



Background Information

Name:	Alex Peters and Kimberley Peter	
Date:	05/16/2023	
Affiliation:	The Mannik & Smith Group, Inc.	
Address:	1800 Indian Wood Circle, Maumee, OH 43537	
Phone Number:	419-891-2222 ext 2015	
e-mail address:	apeters@manniksmithgroup.com	
Name of Wetland:	WETLAND A	
Vegetation Communit(ies):	1avi (mixed forest)	
HGM Class(es):	IA (depression - surface water)	
Location of Wetland: include map, address, north arrow, landmarks, distances, roads, etc.	see Figures 1 and 3 in SWD Report	
Lat/Long or UTM Coordinate	41.670953°N, -83.586620°E	
USGS Quad Name	Toledo, OH	
County	Lucas	
Township		
Section and Subsection	S28 T9S R7E	
Hydrologic Unit Code	041000010308	
Site Visit	05/16/2023	
National Wetland Inventory Map	USFWS Online Mapper: PFO1Cd	
Ohio Wetland Inventory Map	-	
Soil Survey	USDA Soil Web: Ee	
Delineation report/map	see Figure 3	

Name of Wetland: WETLAND A	
Wetland Size (acres, hectares):	0.055 ac
Sketch: Include north arrow, relationship with other surface waters, vegetation zones, etc. see Figure 3	
Comments, Narrative Discussion, Justification of Category Changes:	
Final score : 49.0	Category: 2

Scoring Boundary Worksheet

INSTRUCTIONS. The initial step in completing the ORAM is to identify the “scoring boundaries” of the wetland being rated. In many instances this determination will be relatively easy and the scoring boundaries will coincide with the “jurisdictional boundaries.” For example, the scoring boundary of an isolated cattail marsh located in the middle of a farm field will likely be the same as that wetland’s jurisdictional boundaries. In other instances, however, the scoring boundary will not be as easily determined. Wetlands that are small or isolated from other surface waters often form large contiguous areas or heterogeneous complexes of wetland and upland. In separating wetlands for scoring purposes, the hydrologic regime of the wetland is the main criterion that should be used. Boundaries between contiguous or connected wetlands should be established where the volume, flow, or velocity of water moving through the wetland changes significantly. *Areas with a high degree of hydrologic interaction should be scored as a single wetland.* In determining a wetland’s scoring boundaries, use the guidelines in the ORAM Manual Section 5.0. In certain instances, it may be difficult to establish the scoring boundary for the wetland being rated. These problem situations include wetlands that form a patchwork on the landscape, wetlands divided by artificial boundaries like property fences, roads, or railroad embankments, wetlands that are contiguous with streams, lakes, or rivers, and estuarine or coastal wetlands. These situations are discussed below, however, it is recommended that Rater contact Ohio EPA, Division of Surface Water, 401/Wetlands Section if there are additional questions or a need for further clarification of the appropriate scoring boundaries of a particular wetland.

#	Steps in properly establishing scoring boundaries	done?	not applicable
Step 1	Identify the wetland area of interest. This may be the site of a proposed impact, a reference site, conservation site, etc.	✓	
Step 2	Identify the locations where there is physical evidence that hydrology changes rapidly. Such evidence includes both natural and human-induced changes including, constrictions caused by berms or dikes, points where the water velocity changes rapidly at rapids or falls, points where significant inflows occur at the confluence of rivers, or other factors that may restrict hydrologic interaction between the wetlands or parts of a single wetland.	✓	
Step 3	Delineate the boundary of the wetland to be rated such that all areas of interest that are contiguous to and within the areas where the hydrology does not change significantly, i.e. areas that have a high degree of hydrologic interaction are included within the scoring boundary.	✓	
Step 4	Determine if artificial boundaries, such as property lines, state lines, roads, railroad embankments, etc., are present. These should not be used to establish scoring boundaries unless they coincide with areas where the hydrologic regime changes.	✓	
Step 5	In all instances, the Rater may enlarge the minimum scoring boundaries discussed here to score together wetlands that could be scored separately.		✓
Step 6	Consult ORAM Manual Section 5.0 for how to establish scoring boundaries for wetlands that form a patchwork on the landscape, divided by artificial boundaries, contiguous to streams, lakes or rivers, or for dual classifications.	✓	

End of Scoring Boundary Determination. Begin Narrative Rating on next page.

Narrative Rating

INSTRUCTIONS. Answer each of the following questions. Questions 1, 2, 3 and 4 should be answered based on information obtained from the site visit or the literature *and* by submitting a Data Services Request to the Ohio Department of Natural Resources, Division of Natural Areas and Preserves, Natural Heritage Data Services, 1889 Fountain Square Court, Building F-1, Columbus, Ohio 43224, 614-265-6453 (phone), 614-265-3096 (fax), <http://www.dnr.state.oh.us/dnap>. The remaining questions are designed to be answered primarily by the results of the site visit. Refer to the User's Manual for descriptions of these wetland types. Note: "Critical habitat" is legally defined in the Endangered Species Act and is the geographic area containing physical or biological features essential to the conservation of a listed species or as an area that may require special management considerations or protection. The Rater should contact the Region 3 Headquarters or the Columbus Ecological Services Office for updates as to whether critical habitat has been designated for other federally listed threatened or endangered species. "Documented" means the wetland is listed in the appropriate State of Ohio database.

#	Question	Circle one	
1	Critical Habitat. Is the wetland in a township, section, or subsection of a United States Geological Survey 7.5 minute Quadrangle that has been designated by the U.S. Fish and Wildlife Service as "critical habitat" for any threatened or endangered plant or animal species? Note: as of January 1, 2001, of the federally listed endangered or threatened species which can be found in Ohio, the Indiana Bat has had critical habitat designated (50 CFR 17.95(a)) and the piping plover has had critical habitat proposed (65 FR 41812 July 6, 2000).	YES Wetland should be evaluated for possible Category 3 status Go to Question 2	NO Go to Question 2
2	Threatened or Endangered Species. Is the wetland known to contain an individual of, or documented occurrences of federal or state-listed threatened or endangered plant or animal species?	YES Wetland is a Category 3 wetland. Go to Question 3	NO Go to Question 3
3	Documented High Quality Wetland. Is the wetland on record in Natural Heritage Database as a high quality wetland?	YES Wetland is a Category 3 wetland Go to Question 4	NO Go to Question 4
4	Significant Breeding or Concentration Area. Does the wetland contain documented regionally significant breeding or nonbreeding waterfowl, neotropical songbird, or shorebird concentration areas?	YES Wetland is a Category 3 wetland Go to Question 5	NO Go to Question 5
5	Category 1 Wetlands. Is the wetland less than 0.5 hectares (1 acre) in size and hydrologically isolated and either 1) comprised of vegetation that is dominated (greater than eighty per cent areal cover) by <i>Phalaris arundinacea</i> , <i>Lythrum salicaria</i> , or <i>Phragmites australis</i> , or 2) an acidic pond created or excavated on mined lands that has little or no vegetation?	YES Wetland is a Category 1 wetland Go to Question 6	NO Go to Question 6
6	Bogs. Is the wetland a peat-accumulating wetland that 1) has no significant inflows or outflows, 2) supports acidophilic mosses, particularly <i>Sphagnum</i> spp., 3) the acidophilic mosses have >30% cover, 4) at least one species from Table 1 is present, and 5) the cover of invasive species (see Table 1) is <25%?	YES Wetland is a Category 3 wetland Go to Question 7	NO Go to Question 7
7	Fens. Is the wetland a carbon accumulating (peat, muck) wetland that is saturated during most of the year, primarily by a discharge of free flowing, mineral rich, ground water with a circumneutral ph (5.5-9.0) and with one or more plant species listed in Table 1 and the cover of invasive species listed in Table 1 is <25%?	YES Wetland is a Category 3 wetland Go to Question 8a	NO Go to Question 8a
8a	"Old Growth Forest." Is the wetland a forested wetland and is the forest characterized by, but not limited to, the following characteristics: overstory canopy trees of great age (exceeding at least 50% of a projected maximum attainable age for a species); little or no evidence of human-caused understory disturbance during the past 80 to 100 years; an all-aged structure and multilayered canopies; aggregations of canopy trees interspersed with canopy gaps; and significant numbers of standing dead snags and downed logs?	YES Wetland is a Category 3 wetland. Go to Question 8b	NO Go to Question 8b

8b	Mature forested wetlands. Is the wetland a forested wetland with 50% or more of the cover of upper forest canopy consisting of deciduous trees with large diameters at breast height (dbh), generally diameters greater than 45cm (17.7in) dbh?	YES Wetland should be evaluated for possible Category 3 status. Go to Question 9a	NO Go to Question 9a
9a	Lake Erie coastal and tributary wetlands. Is the wetland located at an elevation less than 575 feet on the USGS map, adjacent to this elevation, or along a tributary to Lake Erie that is accessible to fish?	YES Go to Question 9b	NO Go to Question 10
9b	Does the wetland's hydrology result from measures designed to prevent erosion and the loss of aquatic plants, i.e. the wetland is partially hydrologically restricted from Lake Erie due to lakeward or landward dikes or other hydrological controls?	YES Wetland should be evaluated for possible Category 3 status Go to Question 10	NO Go to Question 9c
9c	Are Lake Erie water levels the wetland's primary hydrological influence, i.e. the wetland is hydrologically unrestricted (no lakeward or upland border alterations), or the wetland can be characterized as an "estuarine" wetland with lake and river influenced hydrology. These include sandbar deposition wetlands, estuarine wetlands, river mouth wetlands, or those dominated by submersed aquatic vegetation.	YES Go to Question 9d	NO Go to Question 10
9d	Does the wetland have a predominance of native species within its vegetation communities, although non-native or disturbance tolerant native species can also be present?	YES Wetland is a Category 3 wetland Go to Question 10	NO Go to Question 9e
9e	Does the wetland have a predominance of non-native or disturbance tolerant native plant species within its vegetation communities?	YES Wetland should be evaluated for possible Category 3 status Go to Question 10	NO Go to Question 10
10	Lake Plain Sand Prairies (Oak Openings) Is the wetland located in Lucas, Fulton, Henry, or Wood Counties and can the wetland be characterized by the following description: the wetland has a sandy substrate with interspersed organic matter, a water table often within several inches of the surface, and often with a dominance of the gramineous vegetation listed in Table 1 (woody species may also be present). The Ohio Department of Natural Resources Division of Natural Areas and Preserves can provide assistance in confirming this type of wetland and its quality.	YES Wetland is a Category 3 wetland. Go to Question 11	NO Go to Question 11
11	Relict Wet Prairies. Is the wetland a relict wet prairie community dominated by some or all of the species in Table 1. Extensive prairies were formerly located in the Darby Plains (Madison and Union Counties), Sandusky Plains (Wyandot, Crawford, and Marion Counties), northwest Ohio (e.g. Erie, Huron, Lucas, Wood Counties), and portions of western Ohio Counties (e.g. Darke, Mercer, Miami, Montgomery, Van Wert etc.).	YES Wetland should be evaluated for possible Category 3 status Complete Quantitative Rating	NO Complete Quantitative Rating

Table 1. Characteristic plant species.

invasive/exotic spp	fen species	bog species	Oak Opening species	wet prairie species
<i>Lythrum salicaria</i>	<i>Zygadenus elegans</i> var. <i>glaucus</i>	<i>Calla palustris</i>	<i>Carex cryptolepis</i>	<i>Calamagrostis canadensis</i>
<i>Myriophyllum spicatum</i>	<i>Cacalia plantaginea</i>	<i>Carex atlantica</i> var. <i>capillacea</i>	<i>Carex lasiocarpa</i>	<i>Calamagrostis stricta</i>
<i>Najas minor</i>	<i>Carex flava</i>	<i>Carex echinata</i>	<i>Carex stricta</i>	<i>Carex atherodes</i>
<i>Phalaris arundinacea</i>	<i>Carex sterilis</i>	<i>Carex oligosperma</i>	<i>Cladium mariscoides</i>	<i>Carex buxbaumii</i>
<i>Phragmites australis</i>	<i>Carex stricta</i>	<i>Carex trisperma</i>	<i>Calamagrostis stricta</i>	<i>Carex pelliata</i>
<i>Potamogeton crispus</i>	<i>Deschampsia caespitosa</i>	<i>Chamaedaphne calyculata</i>	<i>Calamagrostis canadensis</i>	<i>Carex sartwellii</i>
<i>Ranunculus ficaria</i>	<i>Eleocharis rostellata</i>	<i>Decodon verticillatus</i>	<i>Quercus palustris</i>	<i>Gentiana andrewsii</i>
<i>Rhamnus frangula</i>	<i>Eriophorum viridicarinarum</i>	<i>Eriophorum virginicum</i>		<i>Helianthus grosseserratus</i>
<i>Typha angustifolia</i>	<i>Gentianopsis</i> spp.	<i>Larix laricina</i>		<i>Liatris spicata</i>
<i>Typha xglauca</i>	<i>Lobelia kalmii</i>	<i>Nemopanthus mucronatus</i>		<i>Lysimachia quadriflora</i>
	<i>Parnassia glauca</i>	<i>Scheuchzeria palustris</i>		<i>Lythrum alatum</i>
	<i>Potentilla fruticosa</i>	<i>Sphagnum</i> spp.		<i>Pycnanthemum virginianum</i>
	<i>Rhamnus alnifolia</i>	<i>Vaccinium macrocarpon</i>		<i>Silphium terebinthinaceum</i>
	<i>Rhynchospora capillacea</i>	<i>Vaccinium corymbosum</i>		<i>Sorghastrum nutans</i>
	<i>Salix candida</i>	<i>Vaccinium oxycoccos</i>		<i>Spartina pectinata</i>
	<i>Salix myricoides</i>	<i>Woodwardia virginica</i>		<i>Solidago riddellii</i>
	<i>Salix serissima</i>	<i>Xyris difformis</i>		
	<i>Solidago ohioensis</i>			
	<i>Tofieldia glutinosa</i>			
	<i>Triglochin maritimum</i>			
	<i>Triglochin palustre</i>			

End of Narrative Rating. Begin Quantitative Rating on next page.

Site: Jermain Park Site	Rater(s): AEP, KMP	Date: 05/16/2023
--------------------------------	---------------------------	-------------------------

0	0
max 6 pts.	subtotal

Metric 1. Wetland Area (size).

WETLAND A

Select one size class and assign score.

- ☐ >50 acres (>20.2ha) (6 pts)
- ☐ 25 to <50 acres (10.1 to <20.2ha) (5 pts)
- ☐ 10 to <25 acres (4 to <10.1ha) (4 pts)
- ☐ 3 to <10 acres (1.2 to <4ha) (3 pts)
- ☐ 0.3 to <3 acres (0.12 to <1.2ha) (2pts)
- ☐ 0.1 to <0.3 acres (0.04 to <0.12ha) (1 pt)
- ☒ <0.1 acres (0.04ha) (0 pts)

12	12
max 14 pts.	subtotal

Metric 2. Upland buffers and surrounding land use.

2a. Calculate average buffer width. Select only one and assign score. Do not double check.

- ☒ WIDE. Buffers average 50m (164ft) or more around wetland perimeter (7)
- ☐ MEDIUM. Buffers average 25m to <50m (82 to <164ft) around wetland perimeter (4)
- ☐ NARROW. Buffers average 10m to <25m (32ft to <82ft) around wetland perimeter (1)
- ☐ VERY NARROW. Buffers average <10m (<32ft) around wetland perimeter (0)

2b. Intensity of surrounding land use. Select one or double check and average.

- ☒ VERY LOW. 2nd growth or older forest, prairie, savannah, wildlife area, etc. (7)
- ☐ LOW. Old field (>10 years), shrub land, young second growth forest. (5)
- ☒ MODERATELY HIGH. Residential, fenced pasture, park, conservation tillage, new fallow field. (3)
- ☐ HIGH. Urban, industrial, open pasture, row cropping, mining, construction. (1)

17	29
max 30 pts.	subtotal

Metric 3. Hydrology.

3a. Sources of Water. Score all that apply.

- ☐ High pH groundwater (5)
- ☐ Other groundwater (3)
- ☒ Precipitation (1)
- ☒ Seasonal/Intermittent surface water (3)
- ☐ Perennial surface water (lake or stream) (5)

3c. Maximum water depth. Select only one and assign score.

- ☐ >0.7 (27.6in) (3)
- ☐ 0.4 to 0.7m (15.7 to 27.6in) (2)
- ☒ <0.4m (<15.7in) (1)

3e. Modifications to natural hydrologic regime. Score one or double check and average.

- ☐ None or none apparent (12)
- ☒ Recovered (7)
- ☐ Recovering (3)
- ☐ Recent or no recovery (1)

3b. Connectivity. Score all that apply.

- ☒ 100 year floodplain (1)
- ☒ Between stream/lake and other human use (1)
- ☐ Part of wetland/upland (e.g. forest), complex (1)
- ☒ Part of riparian or upland corridor (1)

3d. Duration inundation/saturation. Score one or dbl check.

- ☐ Semi- to permanently inundated/saturated (4)
- ☐ Regularly inundated/saturated (3)
- ☒ Seasonally inundated (2)
- ☐ Seasonally saturated in upper 30cm (12in) (1)

Check all disturbances observed	
<input type="checkbox"/> ditch <input type="checkbox"/> tile <input type="checkbox"/> dike <input type="checkbox"/> weir <input type="checkbox"/> stormwater input	<input type="checkbox"/> point source (nonstormwater) <input checked="" type="checkbox"/> filling/grading <input type="checkbox"/> road bed/RR track <input type="checkbox"/> dredging <input type="checkbox"/> other _____

14	43
max 20 pts.	subtotal

Metric 4. Habitat Alteration and Development.

4a. Substrate disturbance. Score one or double check and average.

- ☒ None or none apparent (4)
- ☐ Recovered (3)
- ☐ Recovering (2)
- ☐ Recent or no recovery (1)

4b. Habitat development. Select only one and assign score.

- ☐ Excellent (7)
- ☐ Very good (6)
- ☐ Good (5)
- ☒ Moderately good (4)
- ☐ Fair (3)
- ☐ Poor to fair (2)
- ☐ Poor (1)

4c. Habitat alteration. Score one or double check and average.

- ☐ None or none apparent (9)
- ☒ Recovered (6)
- ☐ Recovering (3)
- ☐ Recent or no recovery (1)

Check all disturbances observed	
<input type="checkbox"/> mowing <input type="checkbox"/> grazing <input type="checkbox"/> clearcutting <input checked="" type="checkbox"/> selective cutting <input type="checkbox"/> woody debris removal <input type="checkbox"/> toxic pollutants	<input type="checkbox"/> shrub/sapling removal <input type="checkbox"/> herbaceous/aquatic bed removal <input type="checkbox"/> sedimentation <input type="checkbox"/> dredging <input type="checkbox"/> farming <input type="checkbox"/> nutrient enrichment

43
subtotal this page

Site: Jermain Park Site	Rater(s): AEP, KMP	Date: 05/16/2023
--------------------------------	---------------------------	-------------------------

43

subtotal first page

0.0

43

max 10 pts.

subtotal

Metric 5. Special Wetlands.

Check all that apply and score as indicated.

- ☐ Bog (10)
- ☐ Fen (10)
- ☐ Old growth forest (10)
- ☐ Mature forested wetland (5)
- ☐ Lake Erie coastal/tributary wetland-unrestricted hydrology (10)
- ☐ Lake Erie coastal/tributary wetland-restricted hydrology (5)
- ☐ Lake Plain Sand Prairies (Oak Openings) (10)
- ☐ Relict Wet Prairies (10)
- ☐ Known occurrence state/federal threatened or endangered species (10)
- ☐ Significant migratory songbird/water fowl habitat or usage (10)
- ☐ Category 1 Wetland. See Question 1 Qualitative Rating (-10)

6

49

max 20 pts.

subtotal

Metric 6. Plant communities, interspersions, microtopography.

6a. Wetland Vegetation Communities.

Score all present using 0 to 3 scale.

- ☐ Aquatic bed
- ☐ Emergent
- ☐ Shrub
- ☒ 1 Forest
- ☐ Mudflats
- ☐ Open water
- ☐ Other _____

6b. horizontal (plan view) Interspersion.

Select only one.

- ☐ High (5)
- ☐ Moderately high(4)
- ☐ Moderate (3)
- ☒ Moderately low (2)
- ☐ Low (1)
- ☐ None (0)

6c. Coverage of invasive plants. Refer to Table 1 ORAM long form for list. Add or deduct points for coverage

- ☐ Extensive >75% cover (-5)
- ☐ Moderate 25-75% cover (-3)
- ☐ Sparse 5-25% cover (-1)
- ☐ Nearly absent <5% cover (0)
- ☒ Absent (1)

6d. Microtopography.

Score all present using 0 to 3 scale.

- Vegetated hummocks/tussocks
- Coarse woody debris >15cm (6in)
- Standing dead >25cm (10in) dbh
- Amphibian breeding pools

Vegetation Community Cover Scale

0	Absent or comprises <0.1ha (0.2471 acres) contiguous area
1	Present and either comprises small part of wetland's vegetation and is of moderate quality, or comprises a significant part but is of low quality
2	Present and either comprises significant part of wetland's vegetation and is of moderate quality or comprises a small part and is of high quality
3	Present and comprises significant part, or more, of wetland's vegetation and is of high quality

Narrative Description of Vegetation Quality

low	Low spp diversity and/or predominance of nonnative or disturbance tolerant native species
mod	Native spp are dominant component of the vegetation, although nonnative and/or disturbance tolerant native spp can also be present, and species diversity moderate to moderately high, but generally w/o presence of rare threatened or endangered spp
high	A predominance of native species, with nonnative spp and/or disturbance tolerant native spp absent or virtually absent, and high spp diversity and often, but not always, the presence of rare, threatened, or endangered spp

Mudflat and Open Water Class Quality

0	Absent <0.1ha (0.247 acres)
1	Low 0.1 to <1ha (0.247 to 2.47 acres)
2	Moderate 1 to <4ha (2.47 to 9.88 acres)
3	High 4ha (9.88 acres) or more

Microtopography Cover Scale

0	Absent
1	Present very small amounts or if more common of marginal quality
2	Present in moderate amounts, but not of highest quality or in small amounts of highest quality
3	Present in moderate or greater amounts and of highest quality

49

End of Quantitative Rating. Complete Categorization Worksheets.

ORAM Summary Worksheet

		circle answer or insert score	Result
Narrative Rating	Question 1. Critical Habitat	YES <input type="radio"/> NO <input checked="" type="radio"/>	If yes, Category 3.
	Question 2. Threatened or Endangered Species	YES <input type="radio"/> NO <input checked="" type="radio"/>	If yes, Category 3.
	Question 3. High Quality Natural Wetland	YES <input type="radio"/> NO <input checked="" type="radio"/>	If yes, Category 3.
	Question 4. Significant bird habitat	YES <input type="radio"/> NO <input checked="" type="radio"/>	If yes, Category 3.
	Question 5. Category 1 Wetlands	YES <input type="radio"/> NO <input checked="" type="radio"/>	If yes, Category 1.
	Question 6. Bogs	YES <input type="radio"/> NO <input checked="" type="radio"/>	If yes, Category 3.
	Question 7. Fens	YES <input type="radio"/> NO <input checked="" type="radio"/>	If yes, Category 3.
	Question 8a. Old Growth Forest	YES <input type="radio"/> NO <input checked="" type="radio"/>	If yes, Category 3.
	Question 8b. Mature Forested Wetland	YES <input type="radio"/> NO <input checked="" type="radio"/>	If yes, evaluate for Category 3; may also be 1 or 2.
	Question 9b. Lake Erie Wetlands - Restricted	YES <input type="radio"/> NO <input checked="" type="radio"/>	If yes, evaluate for Category 3; may also be 1 or 2.
	Question 9d. Lake Erie Wetlands – Unrestricted with native plants	YES <input type="radio"/> NO <input checked="" type="radio"/>	If yes, Category 3
	Question 9e. Lake Erie Wetlands - Unrestricted with invasive plants	YES <input type="radio"/> NO <input checked="" type="radio"/>	If yes, evaluate for Category 3; may also be 1 or 2.
	Question 10. Oak Openings	YES <input type="radio"/> NO <input checked="" type="radio"/>	If yes, Category 3
	Question 11. Relict Wet Prairies	YES <input type="radio"/> NO <input checked="" type="radio"/>	If yes, evaluate for Category 3; may also be 1 or 2.
Quantitative Rating	Metric 1. Size	0.00	
	Metric 2. Buffers and surrounding land use	12.00	
	Metric 3. Hydrology	17.00	
	Metric 4. Habitat	14.00	
	Metric 5. Special Wetland Communities	0.00	
	Metric 6. Plant communities, interspersions, microtopography	6.00	
	TOTAL SCORE	49.00	Category based on score breakpoints 2

Complete Wetland Categorization Worksheet.

Wetland Categorization Worksheet

Choices	Circle one		Evaluation of Categorization Result of ORAM
Did you answer "Yes" to any of the following questions: Narrative Rating Nos. 2, 3, 4, 6, 7, 8a, 9d, 10	YES Wetland is categorized as a Category 3 wetland	<input checked="" type="radio"/> NO	Is quantitative rating score <i>less</i> than the Category 2 scoring threshold (<i>excluding</i> gray zone)? If yes, reevaluate the category of the wetland using the narrative criteria in OAC Rule 3745-1-54(C) and biological and/or functional assessments to determine if the wetland has been over-categorized by the ORAM
Did you answer "Yes" to any of the following questions: Narrative Rating Nos. 1, 8b, 9b, 9e, 11	YES Wetland should be evaluated for possible Category 3 status	<input checked="" type="radio"/> NO	Evaluate the wetland using the 1) narrative criteria in OAC Rule 3745-1-54(C) and 2) the quantitative rating score. If the wetland is determined to be a Category 3 wetland using either of these, it should be categorized as a Category 3 wetland. Detailed biological and/or functional assessments may also be used to determine the wetland's category.
Did you answer "Yes" to Narrative Rating No. 5	YES Wetland is categorized as a Category 1 wetland	<input checked="" type="radio"/> NO	Is quantitative rating score <i>greater</i> than the Category 2 scoring threshold (<i>including</i> any gray zone)? If yes, reevaluate the category of the wetland using the narrative criteria in OAC Rule 3745-1-54(C) and biological and/or functional assessments to determine if the wetland has been under-categorized by the ORAM
Does the quantitative score fall within the scoring range of a Category 1, 2, or 3 wetland?	<input checked="" type="radio"/> YES Wetland is assigned to the appropriate category based on the scoring range	NO	If the score of the wetland is located within the scoring range for a particular category, the wetland should be assigned to that category. In all instances however, the narrative criteria described in OAC Rule 3745-1-54(C) can be used to clarify or change a categorization based on a quantitative score.
Does the quantitative score fall with the "gray zone" for Category 1 or 2 or Category 2 or 3 wetlands?	YES Wetland is assigned to the higher of the two categories or assigned to a category based on detailed assessments and the narrative criteria	<input checked="" type="radio"/> NO	Rater has the option of assigning the wetland to the higher of the two categories or to assign a category based on the results of a nonrapid wetland assessment method, e.g. functional assessment, biological assessment, etc, and a consideration of the narrative criteria in OAC rule 3745-1-54(C).
Does the wetland otherwise exhibit <i>moderate OR superior</i> hydrologic OR habitat, OR recreational functions AND the wetland was <i>not</i> categorized as a Category 2 wetland (in the case of moderate functions) or a Category 3 wetland (in the case of superior functions) by this method?	YES Wetland was undercategorized by this method. A written justification for recategorization should be provided on Background Information Form	<input checked="" type="radio"/> NO Wetland is assigned to category as determined by the ORAM.	A wetland may be undercategorized using this method, but still exhibit one or more superior functions, e.g. a wetland's biotic communities may be degraded by human activities, but the wetland may still exhibit superior hydrologic functions because of its type, landscape position, size, local or regional significance, etc. In this circumstance, the narrative criteria in OAC Rule 3745-1-54(C)(2) and (3) are controlling, and the under-categorization should be corrected. A written justification with supporting reasons or information for this determination should be provided.

Final Category			
Choose one	Category 1	<input checked="" type="radio"/> Category 2	Category 3

End of Ohio Rapid Assessment Method for Wetlands.

Background Information

Name:	Alex Peters and Kimberley Peter	
Date:	05/16/2023	
Affiliation:	The Mannik & Smith Group, Inc.	
Address:	1800 Indian Wood Circle, Maumee, OH 43537	
Phone Number:	419-891-2222 ext 2015	
e-mail address:	apeters@manniksmithgroup.com	
Name of Wetland:	WETLAND B	
Vegetation Communit(ies):	2aiii (mixed emergent)	
HGM Class(es):	IA (depression - surface water)	
Location of Wetland: include map, address, north arrow, landmarks, distances, roads, etc.	see Figures 1 and 3 in SWD Report	
Lat/Long or UTM Coordinate	41.671139°N, -83.586440°E	
USGS Quad Name	Toledo, OH	
County	Lucas	
Township		
Section and Subsection	S28 T9S R7E	
Hydrologic Unit Code	041000010308	
Site Visit	05/16/2023	
National Wetland Inventory Map	USFWS Online Mapper: None	
Ohio Wetland Inventory Map	-	
Soil Survey	USDA Soil Web: Ee	
Delineation report/map	see Figure 3	

Name of Wetland: WETLAND B	
Wetland Size (acres, hectares):	0.125 ac
Sketch: Include north arrow, relationship with other surface waters, vegetation zones, etc. see Figure 3	
Comments, Narrative Discussion, Justification of Category Changes:	
Final score : 26	Category: 1

Scoring Boundary Worksheet

INSTRUCTIONS. The initial step in completing the ORAM is to identify the “scoring boundaries” of the wetland being rated. In many instances this determination will be relatively easy and the scoring boundaries will coincide with the “jurisdictional boundaries.” For example, the scoring boundary of an isolated cattail marsh located in the middle of a farm field will likely be the same as that wetland’s jurisdictional boundaries. In other instances, however, the scoring boundary will not be as easily determined. Wetlands that are small or isolated from other surface waters often form large contiguous areas or heterogeneous complexes of wetland and upland. In separating wetlands for scoring purposes, the hydrologic regime of the wetland is the main criterion that should be used. Boundaries between contiguous or connected wetlands should be established where the volume, flow, or velocity of water moving through the wetland changes significantly. *Areas with a high degree of hydrologic interaction should be scored as a single wetland.* In determining a wetland’s scoring boundaries, use the guidelines in the ORAM Manual Section 5.0. In certain instances, it may be difficult to establish the scoring boundary for the wetland being rated. These problem situations include wetlands that form a patchwork on the landscape, wetlands divided by artificial boundaries like property fences, roads, or railroad embankments, wetlands that are contiguous with streams, lakes, or rivers, and estuarine or coastal wetlands. These situations are discussed below, however, it is recommended that Rater contact Ohio EPA, Division of Surface Water, 401/Wetlands Section if there are additional questions or a need for further clarification of the appropriate scoring boundaries of a particular wetland.

#	Steps in properly establishing scoring boundaries	done?	not applicable
Step 1	Identify the wetland area of interest. This may be the site of a proposed impact, a reference site, conservation site, etc.	✓	
Step 2	Identify the locations where there is physical evidence that hydrology changes rapidly. Such evidence includes both natural and human-induced changes including, constrictions caused by berms or dikes, points where the water velocity changes rapidly at rapids or falls, points where significant inflows occur at the confluence of rivers, or other factors that may restrict hydrologic interaction between the wetlands or parts of a single wetland.		✓
Step 3	Delineate the boundary of the wetland to be rated such that all areas of interest that are contiguous to and within the areas where the hydrology does not change significantly, i.e. areas that have a high degree of hydrologic interaction are included within the scoring boundary.		✓
Step 4	Determine if artificial boundaries, such as property lines, state lines, roads, railroad embankments, etc., are present. These should not be used to establish scoring boundaries unless they coincide with areas where the hydrologic regime changes.	✓	
Step 5	In all instances, the Rater may enlarge the minimum scoring boundaries discussed here to score together wetlands that could be scored separately.		✓
Step 6	Consult ORAM Manual Section 5.0 for how to establish scoring boundaries for wetlands that form a patchwork on the landscape, divided by artificial boundaries, contiguous to streams, lakes or rivers, or for dual classifications.		✓

End of Scoring Boundary Determination. Begin Narrative Rating on next page.

Narrative Rating

INSTRUCTIONS. Answer each of the following questions. Questions 1, 2, 3 and 4 should be answered based on information obtained from the site visit or the literature *and* by submitting a Data Services Request to the Ohio Department of Natural Resources, Division of Natural Areas and Preserves, Natural Heritage Data Services, 1889 Fountain Square Court, Building F-1, Columbus, Ohio 43224, 614-265-6453 (phone), 614-265-3096 (fax), <http://www.dnr.state.oh.us/dnap>. The remaining questions are designed to be answered primarily by the results of the site visit. Refer to the User's Manual for descriptions of these wetland types. Note: "Critical habitat" is legally defined in the Endangered Species Act and is the geographic area containing physical or biological features essential to the conservation of a listed species or as an area that may require special management considerations or protection. The Rater should contact the Region 3 Headquarters or the Columbus Ecological Services Office for updates as to whether critical habitat has been designated for other federally listed threatened or endangered species. "Documented" means the wetland is listed in the appropriate State of Ohio database.

#	Question	Circle one	
1	Critical Habitat. Is the wetland in a township, section, or subsection of a United States Geological Survey 7.5 minute Quadrangle that has been designated by the U.S. Fish and Wildlife Service as "critical habitat" for any threatened or endangered plant or animal species? Note: as of January 1, 2001, of the federally listed endangered or threatened species which can be found in Ohio, the Indiana Bat has had critical habitat designated (50 CFR 17.95(a)) and the piping plover has had critical habitat proposed (65 FR 41812 July 6, 2000).	YES Wetland should be evaluated for possible Category 3 status Go to Question 2	NO Go to Question 2
2	Threatened or Endangered Species. Is the wetland known to contain an individual of, or documented occurrences of federal or state-listed threatened or endangered plant or animal species?	YES Wetland is a Category 3 wetland. Go to Question 3	NO Go to Question 3
3	Documented High Quality Wetland. Is the wetland on record in Natural Heritage Database as a high quality wetland?	YES Wetland is a Category 3 wetland Go to Question 4	NO Go to Question 4
4	Significant Breeding or Concentration Area. Does the wetland contain documented regionally significant breeding or nonbreeding waterfowl, neotropical songbird, or shorebird concentration areas?	YES Wetland is a Category 3 wetland Go to Question 5	NO Go to Question 5
5	Category 1 Wetlands. Is the wetland less than 0.5 hectares (1 acre) in size and hydrologically isolated and either 1) comprised of vegetation that is dominated (greater than eighty per cent areal cover) by <i>Phalaris arundinacea</i> , <i>Lythrum salicaria</i> , or <i>Phragmites australis</i> , or 2) an acidic pond created or excavated on mined lands that has little or no vegetation?	YES Wetland is a Category 1 wetland Go to Question 6	NO Go to Question 6
6	Bogs. Is the wetland a peat-accumulating wetland that 1) has no significant inflows or outflows, 2) supports acidophilic mosses, particularly <i>Sphagnum</i> spp., 3) the acidophilic mosses have >30% cover, 4) at least one species from Table 1 is present, and 5) the cover of invasive species (see Table 1) is <25%?	YES Wetland is a Category 3 wetland Go to Question 7	NO Go to Question 7
7	Fens. Is the wetland a carbon accumulating (peat, muck) wetland that is saturated during most of the year, primarily by a discharge of free flowing, mineral rich, ground water with a circumneutral ph (5.5-9.0) and with one or more plant species listed in Table 1 and the cover of invasive species listed in Table 1 is <25%?	YES Wetland is a Category 3 wetland Go to Question 8a	NO Go to Question 8a
8a	"Old Growth Forest." Is the wetland a forested wetland and is the forest characterized by, but not limited to, the following characteristics: overstory canopy trees of great age (exceeding at least 50% of a projected maximum attainable age for a species); little or no evidence of human-caused understory disturbance during the past 80 to 100 years; an all-aged structure and multilayered canopies; aggregations of canopy trees interspersed with canopy gaps; and significant numbers of standing dead snags and downed logs?	YES Wetland is a Category 3 wetland. Go to Question 8b	NO Go to Question 8b

8b	Mature forested wetlands. Is the wetland a forested wetland with 50% or more of the cover of upper forest canopy consisting of deciduous trees with large diameters at breast height (dbh), generally diameters greater than 45cm (17.7in) dbh?	YES Wetland should be evaluated for possible Category 3 status. Go to Question 9a	NO Go to Question 9a
9a	Lake Erie coastal and tributary wetlands. Is the wetland located at an elevation less than 575 feet on the USGS map, adjacent to this elevation, or along a tributary to Lake Erie that is accessible to fish?	YES Go to Question 9b	NO Go to Question 10
9b	Does the wetland's hydrology result from measures designed to prevent erosion and the loss of aquatic plants, i.e. the wetland is partially hydrologically restricted from Lake Erie due to lakeward or landward dikes or other hydrological controls?	YES Wetland should be evaluated for possible Category 3 status Go to Question 10	NO Go to Question 9c
9c	Are Lake Erie water levels the wetland's primary hydrological influence, i.e. the wetland is hydrologically unrestricted (no lakeward or upland border alterations), or the wetland can be characterized as an "estuarine" wetland with lake and river influenced hydrology. These include sandbar deposition wetlands, estuarine wetlands, river mouth wetlands, or those dominated by submersed aquatic vegetation.	YES Go to Question 9d	NO Go to Question 10
9d	Does the wetland have a predominance of native species within its vegetation communities, although non-native or disturbance tolerant native species can also be present?	YES Wetland is a Category 3 wetland Go to Question 10	NO Go to Question 9e
9e	Does the wetland have a predominance of non-native or disturbance tolerant native plant species within its vegetation communities?	YES Wetland should be evaluated for possible Category 3 status Go to Question 10	NO Go to Question 10
10	Lake Plain Sand Prairies (Oak Openings) Is the wetland located in Lucas, Fulton, Henry, or Wood Counties and can the wetland be characterized by the following description: the wetland has a sandy substrate with interspersed organic matter, a water table often within several inches of the surface, and often with a dominance of the gramineous vegetation listed in Table 1 (woody species may also be present). The Ohio Department of Natural Resources Division of Natural Areas and Preserves can provide assistance in confirming this type of wetland and its quality.	YES Wetland is a Category 3 wetland. Go to Question 11	NO Go to Question 11
11	Relict Wet Prairies. Is the wetland a relict wet prairie community dominated by some or all of the species in Table 1. Extensive prairies were formerly located in the Darby Plains (Madison and Union Counties), Sandusky Plains (Wyandot, Crawford, and Marion Counties), northwest Ohio (e.g. Erie, Huron, Lucas, Wood Counties), and portions of western Ohio Counties (e.g. Darke, Mercer, Miami, Montgomery, Van Wert etc.).	YES Wetland should be evaluated for possible Category 3 status Complete Quantitative Rating	NO Complete Quantitative Rating

Table 1. Characteristic plant species.

invasive/exotic spp	fen species	bog species	Oak Opening species	wet prairie species
<i>Lythrum salicaria</i>	<i>Zygadenus elegans</i> var. <i>glaucus</i>	<i>Calla palustris</i>	<i>Carex cryptolepis</i>	<i>Calamagrostis canadensis</i>
<i>Myriophyllum spicatum</i>	<i>Cacalia plantaginea</i>	<i>Carex atlantica</i> var. <i>capillacea</i>	<i>Carex lasiocarpa</i>	<i>Calamagrostis stricta</i>
<i>Najas minor</i>	<i>Carex flava</i>	<i>Carex echinata</i>	<i>Carex stricta</i>	<i>Carex atherodes</i>
<i>Phalaris arundinacea</i>	<i>Carex sterilis</i>	<i>Carex oligosperma</i>	<i>Cladium mariscoides</i>	<i>Carex buxbaumii</i>
<i>Phragmites australis</i>	<i>Carex stricta</i>	<i>Carex trisperma</i>	<i>Calamagrostis stricta</i>	<i>Carex pelliata</i>
<i>Potamogeton crispus</i>	<i>Deschampsia caespitosa</i>	<i>Chamaedaphne calyculata</i>	<i>Calamagrostis canadensis</i>	<i>Carex sartwellii</i>
<i>Ranunculus ficaria</i>	<i>Eleocharis rostellata</i>	<i>Decodon verticillatus</i>	<i>Quercus palustris</i>	<i>Gentiana andrewsii</i>
<i>Rhamnus frangula</i>	<i>Eriophorum viridicarinarum</i>	<i>Eriophorum virginicum</i>		<i>Helianthus grosseserratus</i>
<i>Typha angustifolia</i>	<i>Gentianopsis</i> spp.	<i>Larix laricina</i>		<i>Liatris spicata</i>
<i>Typha xglauca</i>	<i>Lobelia kalmii</i>	<i>Nemopanthus mucronatus</i>		<i>Lysimachia quadriflora</i>
	<i>Parnassia glauca</i>	<i>Scheuchzeria palustris</i>		<i>Lythrum alatum</i>
	<i>Potentilla fruticosa</i>	<i>Sphagnum</i> spp.		<i>Pycnanthemum virginianum</i>
	<i>Rhamnus alnifolia</i>	<i>Vaccinium macrocarpon</i>		<i>Silphium terebinthinaceum</i>
	<i>Rhynchospora capillacea</i>	<i>Vaccinium corymbosum</i>		<i>Sorghastrum nutans</i>
	<i>Salix candida</i>	<i>Vaccinium oxycoccos</i>		<i>Spartina pectinata</i>
	<i>Salix myricoides</i>	<i>Woodwardia virginica</i>		<i>Solidago riddellii</i>
	<i>Salix serissima</i>	<i>Xyris difformis</i>		
	<i>Solidago ohioensis</i>			
	<i>Tofieldia glutinosa</i>			
	<i>Triglochin maritimum</i>			
	<i>Triglochin palustre</i>			

End of Narrative Rating. Begin Quantitative Rating on next page.

Site: Jermain Park Site	Rater(s): AEP, KMP	Date: 05/16/2023
--------------------------------	---------------------------	-------------------------

1	1
max 6 pts.	subtotal

Metric 1. Wetland Area (size).

WETLAND B

Select one size class and assign score.

- ☐ >50 acres (>20.2ha) (6 pts)
- ☐ 25 to <50 acres (10.1 to <20.2ha) (5 pts)
- ☐ 10 to <25 acres (4 to <10.1ha) (4 pts)
- ☐ 3 to <10 acres (1.2 to <4ha) (3 pts)
- ☐ 0.3 to <3 acres (0.12 to <1.2ha) (2pts)
- ☒ 0.1 to <0.3 acres (0.04 to <0.12ha) (1 pt)
- ☐ <0.1 acres (0.04ha) (0 pts)

9	10
max 14 pts.	subtotal

Metric 2. Upland buffers and surrounding land use.

2a. Calculate average buffer width. Select only one and assign score. Do not double check.

- ☐ WIDE. Buffers average 50m (164ft) or more around wetland perimeter (7)
- ☒ MEDIUM. Buffers average 25m to <50m (82 to <164ft) around wetland perimeter (4)
- ☐ NARROW. Buffers average 10m to <25m (32ft to <82ft) around wetland perimeter (1)
- ☐ VERY NARROW. Buffers average <10m (<32ft) around wetland perimeter (0)

2b. Intensity of surrounding land use. Select one or double check and average.

- ☒ VERY LOW. 2nd growth or older forest, prairie, savannah, wildlife area, etc. (7)
- ☐ LOW. Old field (>10 years), shrub land, young second growth forest. (5)
- ☒ MODERATELY HIGH. Residential, fenced pasture, park, conservation tillage, new fallow field. (3)
- ☐ HIGH. Urban, industrial, open pasture, row cropping, mining, construction. (1)

7	17
max 30 pts.	subtotal

Metric 3. Hydrology.

3a. Sources of Water. Score all that apply.

- ☐ High pH groundwater (5)
- ☐ Other groundwater (3)
- ☒ Precipitation (1)
- ☐ Seasonal/Intermittent surface water (3)
- ☐ Perennial surface water (lake or stream) (5)

3c. Maximum water depth. Select only one and assign score.

- ☐ >0.7 (27.6in) (3)
- ☐ 0.4 to 0.7m (15.7 to 27.6in) (2)
- ☒ <0.4m (<15.7in) (1)

3e. Modifications to natural hydrologic regime. Score one or double check and average.

- ☐ None or none apparent (12)
- ☐ Recovered (7)
- ☐ Recovering (3)
- ☒ Recent or no recovery (1)

3b. Connectivity. Score all that apply.

- ☒ 100 year floodplain (1)
- ☒ Between stream/lake and other human use (1)
- ☐ Part of wetland/upland (e.g. forest), complex (1)
- ☐ Part of riparian or upland corridor (1)

3d. Duration inundation/saturation. Score one or dbl check.

- ☐ Semi- to permanently inundated/saturated (4)
- ☐ Regularly inundated/saturated (3)
- ☒ Seasonally inundated (2)
- ☐ Seasonally saturated in upper 30cm (12in) (1)

Check all disturbances observed	
<input type="checkbox"/> ditch	<input type="checkbox"/> point source (nonstormwater)
<input type="checkbox"/> tile	<input checked="" type="checkbox"/> filling/grading
<input type="checkbox"/> dike	<input type="checkbox"/> road bed/RR track
<input type="checkbox"/> weir	<input checked="" type="checkbox"/> dredging
<input type="checkbox"/> stormwater input	<input type="checkbox"/> other _____

6	23
max 20 pts.	subtotal

Metric 4. Habitat Alteration and Development.

4a. Substrate disturbance. Score one or double check and average.

- ☐ None or none apparent (4)
- ☐ Recovered (3)
- ☒ Recovering (2)
- ☐ Recent or no recovery (1)

4b. Habitat development. Select only one and assign score.

- ☐ Excellent (7)
- ☐ Very good (6)
- ☐ Good (5)
- ☐ Moderately good (4)
- ☐ Fair (3)
- ☐ Poor to fair (2)
- ☒ Poor (1)

4c. Habitat alteration. Score one or double check and average.

- ☐ None or none apparent (9)
- ☐ Recovered (6)
- ☒ Recovering (3)
- ☐ Recent or no recovery (1)

Check all disturbances observed	
<input type="checkbox"/> mowing	<input type="checkbox"/> shrub/sapling removal
<input checked="" type="checkbox"/> grazing	<input type="checkbox"/> herbaceous/aquatic bed removal
<input type="checkbox"/> clearcutting	<input type="checkbox"/> sedimentation
<input type="checkbox"/> selective cutting	<input checked="" type="checkbox"/> dredging
<input type="checkbox"/> woody debris removal	<input type="checkbox"/> farming
<input type="checkbox"/> toxic pollutants	<input type="checkbox"/> nutrient enrichment

23
subtotal this page

Site: Jermain Park Site	Rater(s): AEP, KMP	Date: 05/16/2023
--------------------------------	---------------------------	-------------------------

23

subtotal first page

0

23

max 10 pts.

subtotal

Metric 5. Special Wetlands.

Check all that apply and score as indicated.

- ☐ Bog (10)
- ☐ Fen (10)
- ☐ Old growth forest (10)
- ☐ Mature forested wetland (5)
- ☐ Lake Erie coastal/tributary wetland-unrestricted hydrology (10)
- ☐ Lake Erie coastal/tributary wetland-restricted hydrology (5)
- ☐ Lake Plain Sand Prairies (Oak Openings) (10)
- ☐ Relict Wet Prairies (10)
- ☐ Known occurrence state/federal threatened or endangered species (10)
- ☐ Significant migratory songbird/water fowl habitat or usage (10)
- ☐ Category 1 Wetland. See Question 1 Qualitative Rating (-10)

3

26

max 20 pts.

subtotal

Metric 6. Plant communities, interspersions, microtopography.

6a. Wetland Vegetation Communities.

Score all present using 0 to 3 scale.

- ☐ Aquatic bed
- ☐ Emergent
- 0

 Shrub
- ☐ Forest
- ☐ Mudflats
- ☐ Open water
- ☐ Other _____

6b. horizontal (plan view) Interspersion.

Select only one.

- ☐ High (5)
- ☐ Moderately high(4)
- ☐ Moderate (3)
- ☐ Moderately low (2)
- x

 Low (1)
- ☐ None (0)

6c. Coverage of invasive plants. Refer to Table 1 ORAM long form for list. Add or deduct points for coverage

- ☐ Extensive >75% cover (-5)
- ☐ Moderate 25-75% cover (-3)
- ☐ Sparse 5-25% cover (-1)
- ☐ Nearly absent <5% cover (0)
- x

 Absent (1)

6d. Microtopography.

Score all present using 0 to 3 scale.

- 0

 Vegetated hummocks/tussucks
- 0

 Coarse woody debris >15cm (6in)
- 0

 Standing dead >25cm (10in) dbh
- 1

 Amphibian breeding pools

Vegetation Community Cover Scale

0	Absent or comprises <0.1ha (0.2471 acres) contiguous area
1	Present and either comprises small part of wetland's vegetation and is of moderate quality, or comprises a significant part but is of low quality
2	Present and either comprises significant part of wetland's vegetation and is of moderate quality or comprises a small part and is of high quality
3	Present and comprises significant part, or more, of wetland's vegetation and is of high quality

Narrative Description of Vegetation Quality

low	Low spp diversity and/or predominance of nonnative or disturbance tolerant native species
mod	Native spp are dominant component of the vegetation, although nonnative and/or disturbance tolerant native spp can also be present, and species diversity moderate to moderately high, but generally w/o presence of rare threatened or endangered spp
high	A predominance of native species, with nonnative spp and/or disturbance tolerant native spp absent or virtually absent, and high spp diversity and often, but not always, the presence of rare, threatened, or endangered spp

Mudflat and Open Water Class Quality

0	Absent <0.1ha (0.247 acres)
1	Low 0.1 to <1ha (0.247 to 2.47 acres)
2	Moderate 1 to <4ha (2.47 to 9.88 acres)
3	High 4ha (9.88 acres) or more

Microtopography Cover Scale

0	Absent
1	Present very small amounts or if more common of marginal quality
2	Present in moderate amounts, but not of highest quality or in small amounts of highest quality
3	Present in moderate or greater amounts and of highest quality

26

End of Quantitative Rating. Complete Categorization Worksheets.

ORAM Summary Worksheet

		circle answer or insert score	Result
Narrative Rating	Question 1. Critical Habitat	YES <input type="radio"/> NO <input checked="" type="radio"/>	If yes, Category 3.
	Question 2. Threatened or Endangered Species	YES <input type="radio"/> NO <input checked="" type="radio"/>	If yes, Category 3.
	Question 3. High Quality Natural Wetland	YES <input type="radio"/> NO <input checked="" type="radio"/>	If yes, Category 3.
	Question 4. Significant bird habitat	YES <input type="radio"/> NO <input checked="" type="radio"/>	If yes, Category 3.
	Question 5. Category 1 Wetlands	YES <input type="radio"/> NO <input checked="" type="radio"/>	If yes, Category 1.
	Question 6. Bogs	YES <input type="radio"/> NO <input checked="" type="radio"/>	If yes, Category 3.
	Question 7. Fens	YES <input type="radio"/> NO <input checked="" type="radio"/>	If yes, Category 3.
	Question 8a. Old Growth Forest	YES <input type="radio"/> NO <input checked="" type="radio"/>	If yes, Category 3.
	Question 8b. Mature Forested Wetland	YES <input type="radio"/> NO <input checked="" type="radio"/>	If yes, evaluate for Category 3; may also be 1 or 2.
	Question 9b. Lake Erie Wetlands - Restricted	YES <input type="radio"/> NO <input checked="" type="radio"/>	If yes, evaluate for Category 3; may also be 1 or 2.
	Question 9d. Lake Erie Wetlands – Unrestricted with native plants	YES <input type="radio"/> NO <input checked="" type="radio"/>	If yes, Category 3
	Question 9e. Lake Erie Wetlands - Unrestricted with invasive plants	YES <input type="radio"/> NO <input checked="" type="radio"/>	If yes, evaluate for Category 3; may also be 1 or 2.
	Question 10. Oak Openings	YES <input type="radio"/> NO <input checked="" type="radio"/>	If yes, Category 3
	Question 11. Relict Wet Prairies	YES <input type="radio"/> NO <input checked="" type="radio"/>	If yes, evaluate for Category 3; may also be 1 or 2.
Quantitative Rating	Metric 1. Size	1.00	
	Metric 2. Buffers and surrounding land use	9.00	
	Metric 3. Hydrology	7.00	
	Metric 4. Habitat	6.00	
	Metric 5. Special Wetland Communities	0.00	
	Metric 6. Plant communities, interspersions, microtopography	3.00	
	TOTAL SCORE	26.00	Category based on score breakpoints 1

Complete Wetland Categorization Worksheet.

Wetland Categorization Worksheet

Choices	Circle one		Evaluation of Categorization Result of ORAM
Did you answer "Yes" to any of the following questions: Narrative Rating Nos. 2, 3, 4, 6, 7, 8a, 9d, 10	YES Wetland is categorized as a Category 3 wetland	<input checked="" type="radio"/> NO	Is quantitative rating score <i>less</i> than the Category 2 scoring threshold (<i>excluding</i> gray zone)? If yes, reevaluate the category of the wetland using the narrative criteria in OAC Rule 3745-1-54(C) and biological and/or functional assessments to determine if the wetland has been over-categorized by the ORAM
Did you answer "Yes" to any of the following questions: Narrative Rating Nos. 1, 8b, 9b, 9e, 11	YES Wetland should be evaluated for possible Category 3 status	<input checked="" type="radio"/> NO	Evaluate the wetland using the 1) narrative criteria in OAC Rule 3745-1-54(C) and 2) the quantitative rating score. If the wetland is determined to be a Category 3 wetland using either of these, it should be categorized as a Category 3 wetland. Detailed biological and/or functional assessments may also be used to determine the wetland's category.
Did you answer "Yes" to Narrative Rating No. 5	YES Wetland is categorized as a Category 1 wetland	<input checked="" type="radio"/> NO	Is quantitative rating score <i>greater</i> than the Category 2 scoring threshold (<i>including</i> any gray zone)? If yes, reevaluate the category of the wetland using the narrative criteria in OAC Rule 3745-1-54(C) and biological and/or functional assessments to determine if the wetland has been under-categorized by the ORAM
Does the quantitative score fall within the scoring range of a Category 1, 2, or 3 wetland?	<input checked="" type="radio"/> YES Wetland is assigned to the appropriate category based on the scoring range	NO	If the score of the wetland is located within the scoring range for a particular category, the wetland should be assigned to that category. In all instances however, the narrative criteria described in OAC Rule 3745-1-54(C) can be used to clarify or change a categorization based on a quantitative score.
Does the quantitative score fall with the "gray zone" for Category 1 or 2 or Category 2 or 3 wetlands?	YES Wetland is assigned to the higher of the two categories or assigned to a category based on detailed assessments and the narrative criteria	<input checked="" type="radio"/> NO	Rater has the option of assigning the wetland to the higher of the two categories or to assign a category based on the results of a nonrapid wetland assessment method, e.g. functional assessment, biological assessment, etc, and a consideration of the narrative criteria in OAC rule 3745-1-54(C).
Does the wetland otherwise exhibit <i>moderate OR superior</i> hydrologic OR habitat, OR recreational functions AND the wetland was <i>not</i> categorized as a Category 2 wetland (in the case of moderate functions) or a Category 3 wetland (in the case of superior functions) by this method?	YES Wetland was undercategorized by this method. A written justification for recategorization should be provided on Background Information Form	<input checked="" type="radio"/> NO Wetland is assigned to category as determined by the ORAM.	A wetland may be undercategorized using this method, but still exhibit one or more superior functions, e.g. a wetland's biotic communities may be degraded by human activities, but the wetland may still exhibit superior hydrologic functions because of its type, landscape position, size, local or regional significance, etc. In this circumstance, the narrative criteria in OAC Rule 3745-1-54(C)(2) and (3) are controlling, and the under-categorization should be corrected. A written justification with supporting reasons or information for this determination should be provided.

Final Category			
Choose one	<input checked="" type="radio"/> Category 1	<input type="radio"/> Category 2	<input type="radio"/> Category 3

End of Ohio Rapid Assessment Method for Wetlands.

Background Information

Name:	Alex Peters and Kimberley Peter	
Date:	05/16/2023	
Affiliation:	The Mannik & Smith Group, Inc.	
Address:	1800 Indian Wood Circle, Maumee, OH 43537	
Phone Number:	419-891-2222 ext 2015	
e-mail address:	apeters@manniksmithgroup.com	
Name of Wetland:	WETLAND C	
Vegetation Communit(ies):	1avi (mixed forest)	
HGM Class(es):	IA (depression - surface water)	
Location of Wetland: include map, address, north arrow, landmarks, distances, roads, etc.	see Figures 1 and 3 in SWD Report	
Lat/Long or UTM Coordinate	41.442021°,-83.954561°	
USGS Quad Name	Toledo, OH	
County	Lucas	
Township		
Section and Subsection	S28 T9S R7E	
Hydrologic Unit Code	041000010308	
Site Visit	05/16/2023	
National Wetland Inventory Map	USFWS Online Mapper: PFO1A	
Ohio Wetland Inventory Map	-	
Soil Survey	USDA Soil Web: So, Sh	
Delineation report/map	see Figure 3	

Name of Wetland: WETLAND C	
Wetland Size (acres, hectares):	4.219 ac
Sketch: Include north arrow, relationship with other surface waters, vegetation zones, etc. see Figure 3	
Comments, Narrative Discussion, Justification of Category Changes:	
Final score : 77	Category: 3

Scoring Boundary Worksheet

INSTRUCTIONS. The initial step in completing the ORAM is to identify the “scoring boundaries” of the wetland being rated. In many instances this determination will be relatively easy and the scoring boundaries will coincide with the “jurisdictional boundaries.” For example, the scoring boundary of an isolated cattail marsh located in the middle of a farm field will likely be the same as that wetland’s jurisdictional boundaries. In other instances, however, the scoring boundary will not be as easily determined. Wetlands that are small or isolated from other surface waters often form large contiguous areas or heterogeneous complexes of wetland and upland. In separating wetlands for scoring purposes, the hydrologic regime of the wetland is the main criterion that should be used. Boundaries between contiguous or connected wetlands should be established where the volume, flow, or velocity of water moving through the wetland changes significantly. *Areas with a high degree of hydrologic interaction should be scored as a single wetland.* In determining a wetland’s scoring boundaries, use the guidelines in the ORAM Manual Section 5.0. In certain instances, it may be difficult to establish the scoring boundary for the wetland being rated. These problem situations include wetlands that form a patchwork on the landscape, wetlands divided by artificial boundaries like property fences, roads, or railroad embankments, wetlands that are contiguous with streams, lakes, or rivers, and estuarine or coastal wetlands. These situations are discussed below, however, it is recommended that Rater contact Ohio EPA, Division of Surface Water, 401/Wetlands Section if there are additional questions or a need for further clarification of the appropriate scoring boundaries of a particular wetland.

#	Steps in properly establishing scoring boundaries	done?	not applicable
Step 1	Identify the wetland area of interest. This may be the site of a proposed impact, a reference site, conservation site, etc.	✓	
Step 2	Identify the locations where there is physical evidence that hydrology changes rapidly. Such evidence includes both natural and human-induced changes including, constrictions caused by berms or dikes, points where the water velocity changes rapidly at rapids or falls, points where significant inflows occur at the confluence of rivers, or other factors that may restrict hydrologic interaction between the wetlands or parts of a single wetland.		✓
Step 3	Delineate the boundary of the wetland to be rated such that all areas of interest that are contiguous to and within the areas where the hydrology does not change significantly, i.e. areas that have a high degree of hydrologic interaction are included within the scoring boundary.		✓
Step 4	Determine if artificial boundaries, such as property lines, state lines, roads, railroad embankments, etc., are present. These should not be used to establish scoring boundaries unless they coincide with areas where the hydrologic regime changes.	✓	
Step 5	In all instances, the Rater may enlarge the minimum scoring boundaries discussed here to score together wetlands that could be scored separately.		✓
Step 6	Consult ORAM Manual Section 5.0 for how to establish scoring boundaries for wetlands that form a patchwork on the landscape, divided by artificial boundaries, contiguous to streams, lakes or rivers, or for dual classifications.		✓

End of Scoring Boundary Determination. Begin Narrative Rating on next page.

Narrative Rating

INSTRUCTIONS. Answer each of the following questions. Questions 1, 2, 3 and 4 should be answered based on information obtained from the site visit or the literature *and* by submitting a Data Services Request to the Ohio Department of Natural Resources, Division of Natural Areas and Preserves, Natural Heritage Data Services, 1889 Fountain Square Court, Building F-1, Columbus, Ohio 43224, 614-265-6453 (phone), 614-265-3096 (fax), <http://www.dnr.state.oh.us/dnap>. The remaining questions are designed to be answered primarily by the results of the site visit. Refer to the User's Manual for descriptions of these wetland types. Note: "Critical habitat" is legally defined in the Endangered Species Act and is the geographic area containing physical or biological features essential to the conservation of a listed species or as an area that may require special management considerations or protection. The Rater should contact the Region 3 Headquarters or the Columbus Ecological Services Office for updates as to whether critical habitat has been designated for other federally listed threatened or endangered species. "Documented" means the wetland is listed in the appropriate State of Ohio database.

#	Question	Circle one	
1	Critical Habitat. Is the wetland in a township, section, or subsection of a United States Geological Survey 7.5 minute Quadrangle that has been designated by the U.S. Fish and Wildlife Service as "critical habitat" for any threatened or endangered plant or animal species? Note: as of January 1, 2001, of the federally listed endangered or threatened species which can be found in Ohio, the Indiana Bat has had critical habitat designated (50 CFR 17.95(a)) and the piping plover has had critical habitat proposed (65 FR 41812 July 6, 2000).	YES Wetland should be evaluated for possible Category 3 status Go to Question 2	NO Go to Question 2
2	Threatened or Endangered Species. Is the wetland known to contain an individual of, or documented occurrences of federal or state-listed threatened or endangered plant or animal species?	YES Wetland is a Category 3 wetland. Go to Question 3	NO Go to Question 3
3	Documented High Quality Wetland. Is the wetland on record in Natural Heritage Database as a high quality wetland?	YES Wetland is a Category 3 wetland Go to Question 4	NO Go to Question 4
4	Significant Breeding or Concentration Area. Does the wetland contain documented regionally significant breeding or nonbreeding waterfowl, neotropical songbird, or shorebird concentration areas?	YES Wetland is a Category 3 wetland Go to Question 5	NO Go to Question 5
5	Category 1 Wetlands. Is the wetland less than 0.5 hectares (1 acre) in size and hydrologically isolated and either 1) comprised of vegetation that is dominated (greater than eighty per cent areal cover) by <i>Phalaris arundinacea</i> , <i>Lythrum salicaria</i> , or <i>Phragmites australis</i> , or 2) an acidic pond created or excavated on mined lands that has little or no vegetation?	YES Wetland is a Category 1 wetland Go to Question 6	NO Go to Question 6
6	Bogs. Is the wetland a peat-accumulating wetland that 1) has no significant inflows or outflows, 2) supports acidophilic mosses, particularly <i>Sphagnum</i> spp., 3) the acidophilic mosses have >30% cover, 4) at least one species from Table 1 is present, and 5) the cover of invasive species (see Table 1) is <25%?	YES Wetland is a Category 3 wetland Go to Question 7	NO Go to Question 7
7	Fens. Is the wetland a carbon accumulating (peat, muck) wetland that is saturated during most of the year, primarily by a discharge of free flowing, mineral rich, ground water with a circumneutral ph (5.5-9.0) and with one or more plant species listed in Table 1 and the cover of invasive species listed in Table 1 is <25%?	YES Wetland is a Category 3 wetland Go to Question 8a	NO Go to Question 8a
8a	"Old Growth Forest." Is the wetland a forested wetland and is the forest characterized by, but not limited to, the following characteristics: overstory canopy trees of great age (exceeding at least 50% of a projected maximum attainable age for a species); little or no evidence of human-caused understory disturbance during the past 80 to 100 years; an all-aged structure and multilayered canopies; aggregations of canopy trees interspersed with canopy gaps; and significant numbers of standing dead snags and downed logs?	YES Wetland is a Category 3 wetland. Go to Question 8b	NO Go to Question 8b

8b	Mature forested wetlands. Is the wetland a forested wetland with 50% or more of the cover of upper forest canopy consisting of deciduous trees with large diameters at breast height (dbh), generally diameters greater than 45cm (17.7in) dbh?	YES Wetland should be evaluated for possible Category 3 status. Go to Question 9a	NO Go to Question 9a
9a	Lake Erie coastal and tributary wetlands. Is the wetland located at an elevation less than 575 feet on the USGS map, adjacent to this elevation, or along a tributary to Lake Erie that is accessible to fish?	YES Go to Question 9b	NO Go to Question 10
9b	Does the wetland's hydrology result from measures designed to prevent erosion and the loss of aquatic plants, i.e. the wetland is partially hydrologically restricted from Lake Erie due to lakeward or landward dikes or other hydrological controls?	YES Wetland should be evaluated for possible Category 3 status Go to Question 10	NO Go to Question 9c
9c	Are Lake Erie water levels the wetland's primary hydrological influence, i.e. the wetland is hydrologically unrestricted (no lakeward or upland border alterations), or the wetland can be characterized as an "estuarine" wetland with lake and river influenced hydrology. These include sandbar deposition wetlands, estuarine wetlands, river mouth wetlands, or those dominated by submersed aquatic vegetation.	YES Go to Question 9d	NO Go to Question 10
9d	Does the wetland have a predominance of native species within its vegetation communities, although non-native or disturbance tolerant native species can also be present?	YES Wetland is a Category 3 wetland Go to Question 10	NO Go to Question 9e
9e	Does the wetland have a predominance of non-native or disturbance tolerant native plant species within its vegetation communities?	YES Wetland should be evaluated for possible Category 3 status Go to Question 10	NO Go to Question 10
10	Lake Plain Sand Prairies (Oak Openings) Is the wetland located in Lucas, Fulton, Henry, or Wood Counties and can the wetland be characterized by the following description: the wetland has a sandy substrate with interspersed organic matter, a water table often within several inches of the surface, and often with a dominance of the gramineous vegetation listed in Table 1 (woody species may also be present). The Ohio Department of Natural Resources Division of Natural Areas and Preserves can provide assistance in confirming this type of wetland and its quality.	YES Wetland is a Category 3 wetland. Go to Question 11	NO Go to Question 11
11	Relict Wet Prairies. Is the wetland a relict wet prairie community dominated by some or all of the species in Table 1. Extensive prairies were formerly located in the Darby Plains (Madison and Union Counties), Sandusky Plains (Wyandot, Crawford, and Marion Counties), northwest Ohio (e.g. Erie, Huron, Lucas, Wood Counties), and portions of western Ohio Counties (e.g. Darke, Mercer, Miami, Montgomery, Van Wert etc.).	YES Wetland should be evaluated for possible Category 3 status Complete Quantitative Rating	NO Complete Quantitative Rating

Table 1. Characteristic plant species.

invasive/exotic spp	fen species	bog species	Oak Opening species	wet prairie species
<i>Lythrum salicaria</i>	<i>Zygadenus elegans</i> var. <i>glaucus</i>	<i>Calla palustris</i>	<i>Carex cryptolepis</i>	<i>Calamagrostis canadensis</i>
<i>Myriophyllum spicatum</i>	<i>Cacalia plantaginea</i>	<i>Carex atlantica</i> var. <i>capillacea</i>	<i>Carex lasiocarpa</i>	<i>Calamagrostis stricta</i>
<i>Najas minor</i>	<i>Carex flava</i>	<i>Carex echinata</i>	<i>Carex stricta</i>	<i>Carex atherodes</i>
<i>Phalaris arundinacea</i>	<i>Carex sterilis</i>	<i>Carex oligosperma</i>	<i>Cladium mariscoides</i>	<i>Carex buxbaumii</i>
<i>Phragmites australis</i>	<i>Carex stricta</i>	<i>Carex trisperma</i>	<i>Calamagrostis stricta</i>	<i>Carex pelliata</i>
<i>Potamogeton crispus</i>	<i>Deschampsia caespitosa</i>	<i>Chamaedaphne calyculata</i>	<i>Calamagrostis canadensis</i>	<i>Carex sartwellii</i>
<i>Ranunculus ficaria</i>	<i>Eleocharis rostellata</i>	<i>Decodon verticillatus</i>	<i>Quercus palustris</i>	<i>Gentiana andrewsii</i>
<i>Rhamnus frangula</i>	<i>Eriophorum viridicarinatum</i>	<i>Eriophorum virginicum</i>		<i>Helianthus grosseserratus</i>
<i>Typha angustifolia</i>	<i>Gentianopsis</i> spp.	<i>Larix laricina</i>		<i>Liatris spicata</i>
<i>Typha xglauca</i>	<i>Lobelia kalmii</i>	<i>Nemopanthus mucronatus</i>		<i>Lysimachia quadriflora</i>
	<i>Parnassia glauca</i>	<i>Scheuchzeria palustris</i>		<i>Lythrum alatum</i>
	<i>Potentilla fruticosa</i>	<i>Sphagnum</i> spp.		<i>Pycnanthemum virginianum</i>
	<i>Rhamnus alnifolia</i>	<i>Vaccinium macrocarpon</i>		<i>Silphium terebinthinaceum</i>
	<i>Rhynchospora capillacea</i>	<i>Vaccinium corymbosum</i>		<i>Sorghastrum nutans</i>
	<i>Salix candida</i>	<i>Vaccinium oxycoccos</i>		<i>Spartina pectinata</i>
	<i>Salix myricoides</i>	<i>Woodwardia virginica</i>		<i>Solidago riddellii</i>
	<i>Salix serissima</i>	<i>Xyris difformis</i>		
	<i>Solidago ohioensis</i>			
	<i>Tofieldia glutinosa</i>			
	<i>Triglochin maritimum</i>			
	<i>Triglochin palustre</i>			

End of Narrative Rating. Begin Quantitative Rating on next page.

Site: Jermain Park site**Rater(s):** AEP, KMP**Date:** 05/16/2023

3.0

3.0

max 6 pts.

subtotal

Metric 1. Wetland Area (size).**WETLAND C**

Select one size class and assign score.

- ☐ >50 acres (>20.2ha) (6 pts)
☐ 25 to <50 acres (10.1 to <20.2ha) (5 pts)
☐ 10 to <25 acres (4 to <10.1ha) (4 pts)
☒ 3 to <10 acres (1.2 to <4ha) (3 pts)
☐ 0.3 to <3 acres (0.12 to <1.2ha) (2pts)
☐ 0.1 to <0.3 acres (0.04 to <0.12ha) (1 pt)
☐ <0.1 acres (0.04ha) (0 pts)

12

15

max 14 pts.

subtotal

Metric 2. Upland buffers and surrounding land use.

2a. Calculate average buffer width. Select only one and assign score. Do not double check.

- ☒ WIDE. Buffers average 50m (164ft) or more around wetland perimeter (7)
☐ MEDIUM. Buffers average 25m to <50m (82 to <164ft) around wetland perimeter (4)
☐ NARROW. Buffers average 10m to <25m (32ft to <82ft) around wetland perimeter (1)
☐ VERY NARROW. Buffers average <10m (<32ft) around wetland perimeter (0)

2b. Intensity of surrounding land use. Select one or double check and average.

- ☒ VERY LOW. 2nd growth or older forest, prairie, savannah, wildlife area, etc. (7)
☐ LOW. Old field (>10 years), shrub land, young second growth forest. (5)
☒ MODERATELY HIGH. Residential, fenced pasture, park, conservation tillage, new fallow field. (3)
☐ HIGH. Urban, industrial, open pasture, row cropping, mining, construction. (1)

22.5

37.5

max 30 pts.

subtotal

Metric 3. Hydrology.

3a. Sources of Water. Score all that apply.

- ☐ High pH groundwater (5)
☐ Other groundwater (3)
☒ Precipitation (1)
☒ Seasonal/Intermittent surface water (3)
☐ Perennial surface water (lake or stream) (5)

3c. Maximum water depth. Select only one and assign score.

- ☐ >0.7 (27.6in) (3)
☒ 0.4 to 0.7m (15.7 to 27.6in) (2)
☐ <0.4m (<15.7in) (1)

3e. Modifications to natural hydrologic regime. Score one or double check and average.

- ☒ None or none apparent (12)
☒ Recovered (7)
☐ Recovering (3)
☐ Recent or no recovery (1)

3b. Connectivity. Score all that apply.

- ☒ 100 year floodplain (1)
☒ Between stream/lake and other human use (1)
☒ Part of wetland/upland (e.g. forest), complex (1)
☒ Part of riparian or upland corridor (1)

3d. Duration inundation/saturation. Score one or dbl check.

- ☐ Semi- to permanently inundated/saturated (4)
☒ Regularly inundated/saturated (3)
☐ Seasonally inundated (2)
☐ Seasonally saturated in upper 30cm (12in) (1)

Check all disturbances observed

- ☐ ditch
☐ tile
☐ dike
☐ weir
☐ stormwater input
☐ point source (nonstormwater)
☐ filling/grading
☒ road bed/RR track
☐ dredging
☐ other _____

16.5

54

max 20 pts.

subtotal

Metric 4. Habitat Alteration and Development.

4a. Substrate disturbance. Score one or double check and average.

- ☒ None or none apparent (4)
☐ Recovered (3)
☐ Recovering (2)
☐ Recent or no recovery (1)

4b. Habitat development. Select only one and assign score.

- ☐ Excellent (7)
☐ Very good (6)
☒ Good (5)
☐ Moderately good (4)
☐ Fair (3)
☐ Poor to fair (2)
☐ Poor (1)

4c. Habitat alteration. Score one or double check and average.

- ☒ None or none apparent (9)
☒ Recovered (6)
☐ Recovering (3)
☐ Recent or no recovery (1)

Check all disturbances observed

- ☐ mowing
☐ grazing
☐ clearcutting
☐ selective cutting
☐ woody debris removal
☐ toxic pollutants
☐ shrub/sapling removal
☐ herbaceous/aquatic bed removal
☐ sedimentation
☐ dredging
☐ farming
☐ nutrient enrichment

54

subtotal this page

Site: Jermain Park Site	Rater(s): AEP,KMP	Date: 05/16/2023
--------------------------------	--------------------------	-------------------------

54

subtotal first page

5

59

max 10 pts.

subtotal

Metric 5. Special Wetlands.

Check all that apply and score as indicated.

- ☐ Bog (10)
- ☐ Fen (10)
- ☐ Old growth forest (10)
- ☒ Mature forested wetland (5)
- ☐ Lake Erie coastal/tributary wetland-unrestricted hydrology (10)
- ☐ Lake Erie coastal/tributary wetland-restricted hydrology (5)
- ☐ Lake Plain Sand Prairies (Oak Openings) (10)
- ☐ Relict Wet Prairies (10)
- ☐ Known occurrence state/federal threatened or endangered species (10)
- ☐ Significant migratory songbird/water fowl habitat or usage (10)
- ☐ Category 1 Wetland. See Question 1 Qualitative Rating (-10)

77

81

max 20 pts.

subtotal

Metric 6. Plant communities, interspersions, microtopography.

6a. Wetland Vegetation Communities.

Score all present using 0 to 3 scale.

- ☐ Aquatic bed
- ☒ Emergent
- ☒ Shrub
- ☒ Forest
- ☐ Mudflats
- ☐ Open water
- ☐ Other _____

6b. horizontal (plan view) Interspersion.

Select only one.

- ☒ High (5)
- ☐ Moderately high(4)
- ☐ Moderate (3)
- ☐ Moderately low (2)
- ☐ Low (1)
- ☐ None (0)

6c. Coverage of invasive plants. Refer to Table 1 ORAM long form for list. Add or deduct points for coverage

- ☐ Extensive >75% cover (-5)
- ☐ Moderate 25-75% cover (-3)
- ☐ Sparse 5-25% cover (-1)
- ☒ Nearly absent <5% cover (0)
- ☐ Absent (1)

6d. Microtopography.

Score all present using 0 to 3 scale.

- ☒ Vegetated hummocks/tussocks
- ☒ Coarse woody debris >15cm (6in)
- ☒ Standing dead >25cm (10in) dbh
- ☒ Amphibian breeding pools

Vegetation Community Cover Scale

0	Absent or comprises <0.1ha (0.2471 acres) contiguous area
1	Present and either comprises small part of wetland's vegetation and is of moderate quality, or comprises a significant part but is of low quality
2	Present and either comprises significant part of wetland's vegetation and is of moderate quality or comprises a small part and is of high quality
3	Present and comprises significant part, or more, of wetland's vegetation and is of high quality

Narrative Description of Vegetation Quality

low	Low spp diversity and/or predominance of nonnative or disturbance tolerant native species
mod	Native spp are dominant component of the vegetation, although nonnative and/or disturbance tolerant native spp can also be present, and species diversity moderate to moderately high, but generally w/o presence of rare threatened or endangered spp
high	A predominance of native species, with nonnative spp and/or disturbance tolerant native spp absent or virtually absent, and high spp diversity and often, but not always, the presence of rare, threatened, or endangered spp

Mudflat and Open Water Class Quality

0	Absent <0.1ha (0.247 acres)
1	Low 0.1 to <1ha (0.247 to 2.47 acres)
2	Moderate 1 to <4ha (2.47 to 9.88 acres)
3	High 4ha (9.88 acres) or more

Microtopography Cover Scale

0	Absent
1	Present very small amounts or if more common of marginal quality
2	Present in moderate amounts, but not of highest quality or in small amounts of highest quality
3	Present in moderate or greater amounts and of highest quality

77

End of Quantitative Rating. Complete Categorization Worksheets.

Wetland Categorization Worksheet

Choices	Circle one		Evaluation of Categorization Result of ORAM
Did you answer "Yes" to any of the following questions: Narrative Rating Nos. 2, 3, 4, 6, 7, 8a, 9d, 10	YES Wetland is categorized as a Category 3 wetland	<input checked="" type="radio"/> NO	Is quantitative rating score <i>less</i> than the Category 2 scoring threshold (<i>excluding</i> gray zone)? If yes, reevaluate the category of the wetland using the narrative criteria in OAC Rule 3745-1-54(C) and biological and/or functional assessments to determine if the wetland has been over-categorized by the ORAM
Did you answer "Yes" to any of the following questions: Narrative Rating Nos. 1, 8b, 9b, 9e, 11	<input checked="" type="radio"/> YES Wetland should be evaluated for possible Category 3 status	NO	Evaluate the wetland using the 1) narrative criteria in OAC Rule 3745-1-54(C) and 2) the quantitative rating score. If the wetland is determined to be a Category 3 wetland using either of these, it should be categorized as a Category 3 wetland. Detailed biological and/or functional assessments may also be used to determine the wetland's category.
Did you answer "Yes" to Narrative Rating No. 5	YES Wetland is categorized as a Category 1 wetland	<input checked="" type="radio"/> NO	Is quantitative rating score <i>greater</i> than the Category 2 scoring threshold (<i>including</i> any gray zone)? If yes, reevaluate the category of the wetland using the narrative criteria in OAC Rule 3745-1-54(C) and biological and/or functional assessments to determine if the wetland has been under-categorized by the ORAM
Does the quantitative score fall within the scoring range of a Category 1, 2, or 3 wetland?	<input checked="" type="radio"/> YES Wetland is assigned to the appropriate category based on the scoring range	NO	If the score of the wetland is located within the scoring range for a particular category, the wetland should be assigned to that category. In all instances however, the narrative criteria described in OAC Rule 3745-1-54(C) can be used to clarify or change a categorization based on a quantitative score.
Does the quantitative score fall with the "gray zone" for Category 1 or 2 or Category 2 or 3 wetlands?	YES Wetland is assigned to the higher of the two categories or assigned to a category based on detailed assessments and the narrative criteria	<input checked="" type="radio"/> NO	Rater has the option of assigning the wetland to the higher of the two categories or to assign a category based on the results of a nonrapid wetland assessment method, e.g. functional assessment, biological assessment, etc, and a consideration of the narrative criteria in OAC rule 3745-1-54(C).
Does the wetland otherwise exhibit <i>moderate OR superior</i> hydrologic OR habitat, OR recreational functions AND the wetland was <i>not</i> categorized as a Category 2 wetland (in the case of moderate functions) or a Category 3 wetland (in the case of superior functions) by this method?	YES Wetland was undercategorized by this method. A written justification for recategorization should be provided on Background Information Form	<input checked="" type="radio"/> NO Wetland is assigned to category as determined by the ORAM.	A wetland may be undercategorized using this method, but still exhibit one or more superior functions, e.g. a wetland's biotic communities may be degraded by human activities, but the wetland may still exhibit superior hydrologic functions because of its type, landscape position, size, local or regional significance, etc. In this circumstance, the narrative criteria in OAC Rule 3745-1-54(C)(2) and (3) are controlling, and the under-categorization should be corrected. A written justification with supporting reasons or information for this determination should be provided.

Final Category			
Choose one	Category 1	Category 2	<input checked="" type="radio"/> Category 3

End of Ohio Rapid Assessment Method for Wetlands.

Background Information

Name:	Alex Peters and Kimberley Peter	
Date:	05/16/2023	
Affiliation:	The Mannik & Smith Group, Inc.	
Address:	1800 Indian Wood Circle, Maumee, OH 43537	
Phone Number:	419-891-2222 ext 2015	
e-mail address:	apeters@manniksmithgroup.com	
Name of Wetland:	WETLAND D	
Vegetation Communit(ies):	1avi (Mixed forest)	
HGM Class(es):	IA (depression - surface water)	
Location of Wetland: include map, address, north arrow, landmarks, distances, roads, etc.	see Figures 1 and 3 in SWD Report	
Lat/Long or UTM Coordinate	41.670283N,-83.678763E	
USGS Quad Name	Toledo, OH	
County	Lucas	
Township		
Section and Subsection	S28 T9S R7E	
Hydrologic Unit Code	041000010308	
Site Visit	05/16/2023	
National Wetland Inventory Map	USFWS Online Mapper: PFO1Cd	
Ohio Wetland Inventory Map	-	
Soil Survey	USDA Soil Web: So, Sh	
Delineation report/map	see Figure 3	

Name of Wetland: WETLAND D	
Wetland Size (acres, hectares):	0.037 ac
Sketch: Include north arrow, relationship with other surface waters, vegetation zones, etc. see Figure 3	
Comments, Narrative Discussion, Justification of Category Changes:	
Final score : 53	Category: 2

Scoring Boundary Worksheet

INSTRUCTIONS. The initial step in completing the ORAM is to identify the “scoring boundaries” of the wetland being rated. In many instances this determination will be relatively easy and the scoring boundaries will coincide with the “jurisdictional boundaries.” For example, the scoring boundary of an isolated cattail marsh located in the middle of a farm field will likely be the same as that wetland’s jurisdictional boundaries. In other instances, however, the scoring boundary will not be as easily determined. Wetlands that are small or isolated from other surface waters often form large contiguous areas or heterogeneous complexes of wetland and upland. In separating wetlands for scoring purposes, the hydrologic regime of the wetland is the main criterion that should be used. Boundaries between contiguous or connected wetlands should be established where the volume, flow, or velocity of water moving through the wetland changes significantly. *Areas with a high degree of hydrologic interaction should be scored as a single wetland.* In determining a wetland’s scoring boundaries, use the guidelines in the ORAM Manual Section 5.0. In certain instances, it may be difficult to establish the scoring boundary for the wetland being rated. These problem situations include wetlands that form a patchwork on the landscape, wetlands divided by artificial boundaries like property fences, roads, or railroad embankments, wetlands that are contiguous with streams, lakes, or rivers, and estuarine or coastal wetlands. These situations are discussed below, however, it is recommended that Rater contact Ohio EPA, Division of Surface Water, 401/Wetlands Section if there are additional questions or a need for further clarification of the appropriate scoring boundaries of a particular wetland.

#	Steps in properly establishing scoring boundaries	done?	not applicable
Step 1	Identify the wetland area of interest. This may be the site of a proposed impact, a reference site, conservation site, etc.	✓	
Step 2	Identify the locations where there is physical evidence that hydrology changes rapidly. Such evidence includes both natural and human-induced changes including, constrictions caused by berms or dikes, points where the water velocity changes rapidly at rapids or falls, points where significant inflows occur at the confluence of rivers, or other factors that may restrict hydrologic interaction between the wetlands or parts of a single wetland.		✓
Step 3	Delineate the boundary of the wetland to be rated such that all areas of interest that are contiguous to and within the areas where the hydrology does not change significantly, i.e. areas that have a high degree of hydrologic interaction are included within the scoring boundary.		✓
Step 4	Determine if artificial boundaries, such as property lines, state lines, roads, railroad embankments, etc., are present. These should not be used to establish scoring boundaries unless they coincide with areas where the hydrologic regime changes.	✓	
Step 5	In all instances, the Rater may enlarge the minimum scoring boundaries discussed here to score together wetlands that could be scored separately.		✓
Step 6	Consult ORAM Manual Section 5.0 for how to establish scoring boundaries for wetlands that form a patchwork on the landscape, divided by artificial boundaries, contiguous to streams, lakes or rivers, or for dual classifications.		✓

End of Scoring Boundary Determination. Begin Narrative Rating on next page.

Narrative Rating

INSTRUCTIONS. Answer each of the following questions. Questions 1, 2, 3 and 4 should be answered based on information obtained from the site visit or the literature *and* by submitting a Data Services Request to the Ohio Department of Natural Resources, Division of Natural Areas and Preserves, Natural Heritage Data Services, 1889 Fountain Square Court, Building F-1, Columbus, Ohio 43224, 614-265-6453 (phone), 614-265-3096 (fax), <http://www.dnr.state.oh.us/dnap>. The remaining questions are designed to be answered primarily by the results of the site visit. Refer to the User's Manual for descriptions of these wetland types. Note: "Critical habitat" is legally defined in the Endangered Species Act and is the geographic area containing physical or biological features essential to the conservation of a listed species or as an area that may require special management considerations or protection. The Rater should contact the Region 3 Headquarters or the Columbus Ecological Services Office for updates as to whether critical habitat has been designated for other federally listed threatened or endangered species. "Documented" means the wetland is listed in the appropriate State of Ohio database.

#	Question	Circle one	
1	Critical Habitat. Is the wetland in a township, section, or subsection of a United States Geological Survey 7.5 minute Quadrangle that has been designated by the U.S. Fish and Wildlife Service as "critical habitat" for any threatened or endangered plant or animal species? Note: as of January 1, 2001, of the federally listed endangered or threatened species which can be found in Ohio, the Indiana Bat has had critical habitat designated (50 CFR 17.95(a)) and the piping plover has had critical habitat proposed (65 FR 41812 July 6, 2000).	YES Wetland should be evaluated for possible Category 3 status Go to Question 2	NO Go to Question 2
2	Threatened or Endangered Species. Is the wetland known to contain an individual of, or documented occurrences of federal or state-listed threatened or endangered plant or animal species?	YES Wetland is a Category 3 wetland. Go to Question 3	NO Go to Question 3
3	Documented High Quality Wetland. Is the wetland on record in Natural Heritage Database as a high quality wetland?	YES Wetland is a Category 3 wetland Go to Question 4	NO Go to Question 4
4	Significant Breeding or Concentration Area. Does the wetland contain documented regionally significant breeding or nonbreeding waterfowl, neotropical songbird, or shorebird concentration areas?	YES Wetland is a Category 3 wetland Go to Question 5	NO Go to Question 5
5	Category 1 Wetlands. Is the wetland less than 0.5 hectares (1 acre) in size and hydrologically isolated and either 1) comprised of vegetation that is dominated (greater than eighty per cent areal cover) by <i>Phalaris arundinacea</i> , <i>Lythrum salicaria</i> , or <i>Phragmites australis</i> , or 2) an acidic pond created or excavated on mined lands that has little or no vegetation?	YES Wetland is a Category 1 wetland Go to Question 6	NO Go to Question 6
6	Bogs. Is the wetland a peat-accumulating wetland that 1) has no significant inflows or outflows, 2) supports acidophilic mosses, particularly <i>Sphagnum</i> spp., 3) the acidophilic mosses have >30% cover, 4) at least one species from Table 1 is present, and 5) the cover of invasive species (see Table 1) is <25%?	YES Wetland is a Category 3 wetland Go to Question 7	NO Go to Question 7
7	Fens. Is the wetland a carbon accumulating (peat, muck) wetland that is saturated during most of the year, primarily by a discharge of free flowing, mineral rich, ground water with a circumneutral ph (5.5-9.0) and with one or more plant species listed in Table 1 and the cover of invasive species listed in Table 1 is <25%?	YES Wetland is a Category 3 wetland Go to Question 8a	NO Go to Question 8a
8a	"Old Growth Forest." Is the wetland a forested wetland and is the forest characterized by, but not limited to, the following characteristics: overstory canopy trees of great age (exceeding at least 50% of a projected maximum attainable age for a species); little or no evidence of human-caused understory disturbance during the past 80 to 100 years; an all-aged structure and multilayered canopies; aggregations of canopy trees interspersed with canopy gaps; and significant numbers of standing dead snags and downed logs?	YES Wetland is a Category 3 wetland. Go to Question 8b	NO Go to Question 8b

8b	Mature forested wetlands. Is the wetland a forested wetland with 50% or more of the cover of upper forest canopy consisting of deciduous trees with large diameters at breast height (dbh), generally diameters greater than 45cm (17.7in) dbh?	YES Wetland should be evaluated for possible Category 3 status. Go to Question 9a	NO Go to Question 9a
9a	Lake Erie coastal and tributary wetlands. Is the wetland located at an elevation less than 575 feet on the USGS map, adjacent to this elevation, or along a tributary to Lake Erie that is accessible to fish?	YES Go to Question 9b	NO Go to Question 10
9b	Does the wetland's hydrology result from measures designed to prevent erosion and the loss of aquatic plants, i.e. the wetland is partially hydrologically restricted from Lake Erie due to lakeward or landward dikes or other hydrological controls?	YES Wetland should be evaluated for possible Category 3 status Go to Question 10	NO Go to Question 9c
9c	Are Lake Erie water levels the wetland's primary hydrological influence, i.e. the wetland is hydrologically unrestricted (no lakeward or upland border alterations), or the wetland can be characterized as an "estuarine" wetland with lake and river influenced hydrology. These include sandbar deposition wetlands, estuarine wetlands, river mouth wetlands, or those dominated by submersed aquatic vegetation.	YES Go to Question 9d	NO Go to Question 10
9d	Does the wetland have a predominance of native species within its vegetation communities, although non-native or disturbance tolerant native species can also be present?	YES Wetland is a Category 3 wetland Go to Question 10	NO Go to Question 9e
9e	Does the wetland have a predominance of non-native or disturbance tolerant native plant species within its vegetation communities?	YES Wetland should be evaluated for possible Category 3 status Go to Question 10	NO Go to Question 10
10	Lake Plain Sand Prairies (Oak Openings) Is the wetland located in Lucas, Fulton, Henry, or Wood Counties and can the wetland be characterized by the following description: the wetland has a sandy substrate with interspersed organic matter, a water table often within several inches of the surface, and often with a dominance of the gramineous vegetation listed in Table 1 (woody species may also be present). The Ohio Department of Natural Resources Division of Natural Areas and Preserves can provide assistance in confirming this type of wetland and its quality.	YES Wetland is a Category 3 wetland. Go to Question 11	NO Go to Question 11
11	Relict Wet Prairies. Is the wetland a relict wet prairie community dominated by some or all of the species in Table 1. Extensive prairies were formerly located in the Darby Plains (Madison and Union Counties), Sandusky Plains (Wyandot, Crawford, and Marion Counties), northwest Ohio (e.g. Erie, Huron, Lucas, Wood Counties), and portions of western Ohio Counties (e.g. Darke, Mercer, Miami, Montgomery, Van Wert etc.).	YES Wetland should be evaluated for possible Category 3 status Complete Quantitative Rating	NO Complete Quantitative Rating

Table 1. Characteristic plant species.

invasive/exotic spp	fen species	bog species	Oak Opening species	wet prairie species
<i>Lythrum salicaria</i>	<i>Zygadenus elegans</i> var. <i>glaucus</i>	<i>Calla palustris</i>	<i>Carex cryptolepis</i>	<i>Calamagrostis canadensis</i>
<i>Myriophyllum spicatum</i>	<i>Cacalia plantaginea</i>	<i>Carex atlantica</i> var. <i>capillacea</i>	<i>Carex lasiocarpa</i>	<i>Calamagrostis stricta</i>
<i>Najas minor</i>	<i>Carex flava</i>	<i>Carex echinata</i>	<i>Carex stricta</i>	<i>Carex atherodes</i>
<i>Phalaris arundinacea</i>	<i>Carex sterilis</i>	<i>Carex oligosperma</i>	<i>Cladium mariscoides</i>	<i>Carex buxbaumii</i>
<i>Phragmites australis</i>	<i>Carex stricta</i>	<i>Carex trisperma</i>	<i>Calamagrostis stricta</i>	<i>Carex pelliata</i>
<i>Potamogeton crispus</i>	<i>Deschampsia caespitosa</i>	<i>Chamaedaphne calyculata</i>	<i>Calamagrostis canadensis</i>	<i>Carex sartwellii</i>
<i>Ranunculus ficaria</i>	<i>Eleocharis rostellata</i>	<i>Decodon verticillatus</i>	<i>Quercus palustris</i>	<i>Gentiana andrewsii</i>
<i>Rhamnus frangula</i>	<i>Eriophorum viridicarinarum</i>	<i>Eriophorum virginicum</i>		<i>Helianthus grosseserratus</i>
<i>Typha angustifolia</i>	<i>Gentianopsis</i> spp.	<i>Larix laricina</i>		<i>Liatris spicata</i>
<i>Typha xglauca</i>	<i>Lobelia kalmii</i>	<i>Nemopanthus mucronatus</i>		<i>Lysimachia quadriflora</i>
	<i>Parnassia glauca</i>	<i>Scheuchzeria palustris</i>		<i>Lythrum alatum</i>
	<i>Potentilla fruticosa</i>	<i>Sphagnum</i> spp.		<i>Pycnanthemum virginianum</i>
	<i>Rhamnus alnifolia</i>	<i>Vaccinium macrocarpon</i>		<i>Silphium terebinthinaceum</i>
	<i>Rhynchospora capillacea</i>	<i>Vaccinium corymbosum</i>		<i>Sorghastrum nutans</i>
	<i>Salix candida</i>	<i>Vaccinium oxycoccos</i>		<i>Spartina pectinata</i>
	<i>Salix myricoides</i>	<i>Woodwardia virginica</i>		<i>Solidago riddellii</i>
	<i>Salix serissima</i>	<i>Xyris difformis</i>		
	<i>Solidago ohioensis</i>			
	<i>Tofieldia glutinosa</i>			
	<i>Triglochin maritimum</i>			
	<i>Triglochin palustre</i>			

End of Narrative Rating. Begin Quantitative Rating on next page.

Site: Jermain Park Site**Rater(s):** AEP, KMP**Date:** 05/16/2023

0	0
max 6 pts.	subtotal

Metric 1. Wetland Area (size).**WETLAND D**

Select one size class and assign score.

- ☐ >50 acres (>20.2ha) (6 pts)
☐ 25 to <50 acres (10.1 to <20.2ha) (5 pts)
☐ 10 to <25 acres (4 to <10.1ha) (4 pts)
☐ 3 to <10 acres (1.2 to <4ha) (3 pts)
☐ 0.3 to <3 acres (0.12 to <1.2ha) (2pts)
☐ 0.1 to <0.3 acres (0.04 to <0.12ha) (1 pt)
☒ <0.1 acres (0.04ha) (0 pts)

12	12
max 14 pts.	subtotal

Metric 2. Upland buffers and surrounding land use.

2a. Calculate average buffer width. Select only one and assign score. Do not double check.

- ☒ WIDE. Buffers average 50m (164ft) or more around wetland perimeter (7)
☐ MEDIUM. Buffers average 25m to <50m (82 to <164ft) around wetland perimeter (4)
☐ NARROW. Buffers average 10m to <25m (32ft to <82ft) around wetland perimeter (1)
☐ VERY NARROW. Buffers average <10m (<32ft) around wetland perimeter (0)

2b. Intensity of surrounding land use. Select one or double check and average.

- ☒ VERY LOW. 2nd growth or older forest, prairie, savannah, wildlife area, etc. (7)
☐ LOW. Old field (>10 years), shrub land, young second growth forest. (5)
☒ MODERATELY HIGH. Residential, fenced pasture, park, conservation tillage, new fallow field. (3)
☐ HIGH. Urban, industrial, open pasture, row cropping, mining, construction. (1)

17	29
max 30 pts.	subtotal

Metric 3. Hydrology.

3a. Sources of Water. Score all that apply.

- ☐ High pH groundwater (5)
☐ Other groundwater (3)
☒ Precipitation (1)
☒ Seasonal/Intermittent surface water (3)
☐ Perennial surface water (lake or stream) (5)

3c. Maximum water depth. Select only one and assign score.

- ☐ >0.7 (27.6in) (3)
☐ 0.4 to 0.7m (15.7 to 27.6in) (2)
☒ <0.4m (<15.7in) (1)

3e. Modifications to natural hydrologic regime. Score one or double check and average.

- ☐ None or none apparent (12)
☒ Recovered (7)
☐ Recovering (3)
☐ Recent or no recovery (1)

3b. Connectivity. Score all that apply.

- ☒ 100 year floodplain (1)
☒ Between stream/lake and other human use (1)
☐ Part of wetland/upland (e.g. forest), complex (1)
☒ Part of riparian or upland corridor (1)

3d. Duration inundation/saturation. Score one or dbl check.

- ☐ Semi- to permanently inundated/saturated (4)
☐ Regularly inundated/saturated (3)
☒ Seasonally inundated (2)
☐ Seasonally saturated in upper 30cm (12in) (1)

Check all disturbances observed	
<input type="checkbox"/> ditch	<input type="checkbox"/> point source (nonstormwater)
<input type="checkbox"/> tile	<input type="checkbox"/> filling/grading
<input type="checkbox"/> dike	<input checked="" type="checkbox"/> road bed/RR track
<input type="checkbox"/> weir	<input type="checkbox"/> dredging
<input type="checkbox"/> stormwater input	<input type="checkbox"/> other _____

16	45
max 20 pts.	subtotal

Metric 4. Habitat Alteration and Development.

4a. Substrate disturbance. Score one or double check and average.

- ☒ None or none apparent (4)
☐ Recovered (3)
☐ Recovering (2)
☐ Recent or no recovery (1)

4b. Habitat development. Select only one and assign score.

- ☐ Excellent (7)
☐ Very good (6)
☐ Good (5)
☐ Moderately good (4)
☒ Fair (3)
☐ Poor to fair (2)
☐ Poor (1)

4c. Habitat alteration. Score one or double check and average.

- ☒ None or none apparent (9)
☐ Recovered (6)
☐ Recovering (3)
☐ Recent or no recovery (1)

Check all disturbances observed	
<input type="checkbox"/> mowing	<input type="checkbox"/> shrub/sapling removal
<input type="checkbox"/> grazing	<input type="checkbox"/> herbaceous/aquatic bed removal
<input type="checkbox"/> clearcutting	<input type="checkbox"/> sedimentation
<input type="checkbox"/> selective cutting	<input type="checkbox"/> dredging
<input type="checkbox"/> woody debris removal	<input type="checkbox"/> farming
<input type="checkbox"/> toxic pollutants	<input type="checkbox"/> nutrient enrichment

45

subtotal this page

last revised 1 February 2001 jjm

Site: Jermain Park Site	Rater(s): AEP, KMP	Date: 05/16/2023
--------------------------------	---------------------------	-------------------------

45

subtotal first page

0.0

45

max 10 pts.

subtotal

Metric 5. Special Wetlands.

Check all that apply and score as indicated.

- ☐ Bog (10)
- ☐ Fen (10)
- ☐ Old growth forest (10)
- ☐ Mature forested wetland (5)
- ☐ Lake Erie coastal/tributary wetland-unrestricted hydrology (10)
- ☐ Lake Erie coastal/tributary wetland-restricted hydrology (5)
- ☐ Lake Plain Sand Prairies (Oak Openings) (10)
- ☐ Relict Wet Prairies (10)
- ☐ Known occurrence state/federal threatened or endangered species (10)
- ☐ Significant migratory songbird/water fowl habitat or usage (10)
- ☐ Category 1 Wetland. See Question 1 Qualitative Rating (-10)

8

53

max 20 pts.

subtotal

Metric 6. Plant communities, interspersions, microtopography.

6a. Wetland Vegetation Communities.

Score all present using 0 to 3 scale.

- ☐ Aquatic bed
- ☐ Emergent
- ☐ Shrub
- ☒ 2 Forest
- ☐ Mudflats
- ☐ Open water
- ☐ Other _____

6b. horizontal (plan view) Interspersions.

Select only one.

- ☐ High (5)
- ☐ Moderately high(4)
- ☐ Moderate (3)
- ☐ Moderately low (2)
- ☒ Low (1)
- ☐ None (0)

6c. Coverage of invasive plants. Refer to Table 1 ORAM long form for list. Add or deduct points for coverage

- ☐ Extensive >75% cover (-5)
- ☐ Moderate 25-75% cover (-3)
- ☐ Sparse 5-25% cover (-1)
- ☐ Nearly absent <5% cover (0)
- ☒ Absent (1)

6d. Microtopography.

Score all present using 0 to 3 scale.

- ☐ 0 Vegetated hummocks/tussocks
- ☒ 2 Coarse woody debris >15cm (6in)
- ☐ 1 Standing dead >25cm (10in) dbh
- ☐ 1 Amphibian breeding pools

Vegetation Community Cover Scale

0	Absent or comprises <0.1ha (0.2471 acres) contiguous area
1	Present and either comprises small part of wetland's vegetation and is of moderate quality, or comprises a significant part but is of low quality
2	Present and either comprises significant part of wetland's vegetation and is of moderate quality or comprises a small part and is of high quality
3	Present and comprises significant part, or more, of wetland's vegetation and is of high quality

Narrative Description of Vegetation Quality

low	Low spp diversity and/or predominance of nonnative or disturbance tolerant native species
mod	Native spp are dominant component of the vegetation, although nonnative and/or disturbance tolerant native spp can also be present, and species diversity moderate to moderately high, but generally w/o presence of rare threatened or endangered spp
high	A predominance of native species, with nonnative spp and/or disturbance tolerant native spp absent or virtually absent, and high spp diversity and often, but not always, the presence of rare, threatened, or endangered spp

Mudflat and Open Water Class Quality

0	Absent <0.1ha (0.247 acres)
1	Low 0.1 to <1ha (0.247 to 2.47 acres)
2	Moderate 1 to <4ha (2.47 to 9.88 acres)
3	High 4ha (9.88 acres) or more

Microtopography Cover Scale

0	Absent
1	Present very small amounts or if more common of marginal quality
2	Present in moderate amounts, but not of highest quality or in small amounts of highest quality
3	Present in moderate or greater amounts and of highest quality

53

End of Quantitative Rating. Complete Categorization Worksheets.

Wetland Categorization Worksheet

Choices	Circle one		Evaluation of Categorization Result of ORAM
Did you answer "Yes" to any of the following questions: Narrative Rating Nos. 2, 3, 4, 6, 7, 8a, 9d, 10	YES Wetland is categorized as a Category 3 wetland	<input checked="" type="radio"/> NO	Is quantitative rating score <i>less</i> than the Category 2 scoring threshold (<i>excluding</i> gray zone)? If yes, reevaluate the category of the wetland using the narrative criteria in OAC Rule 3745-1-54(C) and biological and/or functional assessments to determine if the wetland has been over-categorized by the ORAM
Did you answer "Yes" to any of the following questions: Narrative Rating Nos. 1, 8b, 9b, 9e, 11	YES Wetland should be evaluated for possible Category 3 status	<input checked="" type="radio"/> NO	Evaluate the wetland using the 1) narrative criteria in OAC Rule 3745-1-54(C) and 2) the quantitative rating score. If the wetland is determined to be a Category 3 wetland using either of these, it should be categorized as a Category 3 wetland. Detailed biological and/or functional assessments may also be used to determine the wetland's category.
Did you answer "Yes" to Narrative Rating No. 5	YES Wetland is categorized as a Category 1 wetland	<input checked="" type="radio"/> NO	Is quantitative rating score <i>greater</i> than the Category 2 scoring threshold (<i>including</i> any gray zone)? If yes, reevaluate the category of the wetland using the narrative criteria in OAC Rule 3745-1-54(C) and biological and/or functional assessments to determine if the wetland has been under-categorized by the ORAM
Does the quantitative score fall within the scoring range of a Category 1, 2, or 3 wetland?	<input checked="" type="radio"/> YES Wetland is assigned to the appropriate category based on the scoring range	<input type="radio"/> NO	If the score of the wetland is located within the scoring range for a particular category, the wetland should be assigned to that category. In all instances however, the narrative criteria described in OAC Rule 3745-1-54(C) can be used to clarify or change a categorization based on a quantitative score.
Does the quantitative score fall with the "gray zone" for Category 1 or 2 or Category 2 or 3 wetlands?	YES Wetland is assigned to the higher of the two categories or assigned to a category based on detailed assessments and the narrative criteria	<input checked="" type="radio"/> NO	Rater has the option of assigning the wetland to the higher of the two categories or to assign a category based on the results of a nonrapid wetland assessment method, e.g. functional assessment, biological assessment, etc, and a consideration of the narrative criteria in OAC rule 3745-1-54(C).
Does the wetland otherwise exhibit <i>moderate OR superior</i> hydrologic OR habitat, OR recreational functions AND the wetland was <i>not</i> categorized as a Category 2 wetland (in the case of moderate functions) or a Category 3 wetland (in the case of superior functions) by this method?	YES Wetland was undercategorized by this method. A written justification for recategorization should be provided on Background Information Form	<input checked="" type="radio"/> NO Wetland is assigned to category as determined by the ORAM.	A wetland may be undercategorized using this method, but still exhibit one or more superior functions, e.g. a wetland's biotic communities may be degraded by human activities, but the wetland may still exhibit superior hydrologic functions because of its type, landscape position, size, local or regional significance, etc. In this circumstance, the narrative criteria in OAC Rule 3745-1-54(C)(2) and (3) are controlling, and the under-categorization should be corrected. A written justification with supporting reasons or information for this determination should be provided.

Final Category			
Choose one	Category 1	<input checked="" type="radio"/> Category 2	Category 3

End of Ohio Rapid Assessment Method for Wetlands.

Background Information

Name:	Alex Peters and Kimberley Peter	
Date:	05/16/2023	
Affiliation:	The Mannik & Smith Group, Inc.	
Address:	1800 Indian Wood Circle, Maumee, OH 43537	
Phone Number:	419-891-2222 ext 2015	
e-mail address:	apeters@manniksmithgroup.com	
Name of Wetland:	WETLAND E	
Vegetation Communit(ies):	1avi (Mixed forest)	
HGM Class(es):	IA (depression - surface water)	
Location of Wetland: include map, address, north arrow, landmarks, distances, roads, etc.	see Figures 1 and 3 in SWD Report	
Lat/Long or UTM Coordinate	41.670283N,-83.678763E	
USGS Quad Name	Toledo, OH	
County	Lucas	
Township		
Section and Subsection	S28 T9S R7E	
Hydrologic Unit Code	041000010308	
Site Visit	05/16/2023	
National Wetland Inventory Map	USFWS Online Mapper: None	
Ohio Wetland Inventory Map	-	
Soil Survey	USDA Soil Web: So	
Delineation report/map	see Figure 3	

Name of Wetland: WETLAND E	
Wetland Size (acres, hectares):	0.122 ac
Sketch: Include north arrow, relationship with other surface waters, vegetation zones, etc. see Figure 3	
Comments, Narrative Discussion, Justification of Category Changes:	
Final score : 53	Category: 2

Scoring Boundary Worksheet

INSTRUCTIONS. The initial step in completing the ORAM is to identify the “scoring boundaries” of the wetland being rated. In many instances this determination will be relatively easy and the scoring boundaries will coincide with the “jurisdictional boundaries.” For example, the scoring boundary of an isolated cattail marsh located in the middle of a farm field will likely be the same as that wetland’s jurisdictional boundaries. In other instances, however, the scoring boundary will not be as easily determined. Wetlands that are small or isolated from other surface waters often form large contiguous areas or heterogeneous complexes of wetland and upland. In separating wetlands for scoring purposes, the hydrologic regime of the wetland is the main criterion that should be used. Boundaries between contiguous or connected wetlands should be established where the volume, flow, or velocity of water moving through the wetland changes significantly. *Areas with a high degree of hydrologic interaction should be scored as a single wetland.* In determining a wetland’s scoring boundaries, use the guidelines in the ORAM Manual Section 5.0. In certain instances, it may be difficult to establish the scoring boundary for the wetland being rated. These problem situations include wetlands that form a patchwork on the landscape, wetlands divided by artificial boundaries like property fences, roads, or railroad embankments, wetlands that are contiguous with streams, lakes, or rivers, and estuarine or coastal wetlands. These situations are discussed below, however, it is recommended that Rater contact Ohio EPA, Division of Surface Water, 401/Wetlands Section if there are additional questions or a need for further clarification of the appropriate scoring boundaries of a particular wetland.

#	Steps in properly establishing scoring boundaries	done?	not applicable
Step 1	Identify the wetland area of interest. This may be the site of a proposed impact, a reference site, conservation site, etc.	✓	
Step 2	Identify the locations where there is physical evidence that hydrology changes rapidly. Such evidence includes both natural and human-induced changes including, constrictions caused by berms or dikes, points where the water velocity changes rapidly at rapids or falls, points where significant inflows occur at the confluence of rivers, or other factors that may restrict hydrologic interaction between the wetlands or parts of a single wetland.		✓
Step 3	Delineate the boundary of the wetland to be rated such that all areas of interest that are contiguous to and within the areas where the hydrology does not change significantly, i.e. areas that have a high degree of hydrologic interaction are included within the scoring boundary.		✓
Step 4	Determine if artificial boundaries, such as property lines, state lines, roads, railroad embankments, etc., are present. These should not be used to establish scoring boundaries unless they coincide with areas where the hydrologic regime changes.	✓	
Step 5	In all instances, the Rater may enlarge the minimum scoring boundaries discussed here to score together wetlands that could be scored separately.		✓
Step 6	Consult ORAM Manual Section 5.0 for how to establish scoring boundaries for wetlands that form a patchwork on the landscape, divided by artificial boundaries, contiguous to streams, lakes or rivers, or for dual classifications.		✓

End of Scoring Boundary Determination. Begin Narrative Rating on next page.

Narrative Rating

INSTRUCTIONS. Answer each of the following questions. Questions 1, 2, 3 and 4 should be answered based on information obtained from the site visit or the literature *and* by submitting a Data Services Request to the Ohio Department of Natural Resources, Division of Natural Areas and Preserves, Natural Heritage Data Services, 1889 Fountain Square Court, Building F-1, Columbus, Ohio 43224, 614-265-6453 (phone), 614-265-3096 (fax), <http://www.dnr.state.oh.us/dnap>. The remaining questions are designed to be answered primarily by the results of the site visit. Refer to the User's Manual for descriptions of these wetland types. Note: "Critical habitat" is legally defined in the Endangered Species Act and is the geographic area containing physical or biological features essential to the conservation of a listed species or as an area that may require special management considerations or protection. The Rater should contact the Region 3 Headquarters or the Columbus Ecological Services Office for updates as to whether critical habitat has been designated for other federally listed threatened or endangered species. "Documented" means the wetland is listed in the appropriate State of Ohio database.

#	Question	Circle one	
1	Critical Habitat. Is the wetland in a township, section, or subsection of a United States Geological Survey 7.5 minute Quadrangle that has been designated by the U.S. Fish and Wildlife Service as "critical habitat" for any threatened or endangered plant or animal species? Note: as of January 1, 2001, of the federally listed endangered or threatened species which can be found in Ohio, the Indiana Bat has had critical habitat designated (50 CFR 17.95(a)) and the piping plover has had critical habitat proposed (65 FR 41812 July 6, 2000).	YES Wetland should be evaluated for possible Category 3 status Go to Question 2	NO Go to Question 2
2	Threatened or Endangered Species. Is the wetland known to contain an individual of, or documented occurrences of federal or state-listed threatened or endangered plant or animal species?	YES Wetland is a Category 3 wetland. Go to Question 3	NO Go to Question 3
3	Documented High Quality Wetland. Is the wetland on record in Natural Heritage Database as a high quality wetland?	YES Wetland is a Category 3 wetland Go to Question 4	NO Go to Question 4
4	Significant Breeding or Concentration Area. Does the wetland contain documented regionally significant breeding or nonbreeding waterfowl, neotropical songbird, or shorebird concentration areas?	YES Wetland is a Category 3 wetland Go to Question 5	NO Go to Question 5
5	Category 1 Wetlands. Is the wetland less than 0.5 hectares (1 acre) in size and hydrologically isolated and either 1) comprised of vegetation that is dominated (greater than eighty per cent areal cover) by <i>Phalaris arundinacea</i> , <i>Lythrum salicaria</i> , or <i>Phragmites australis</i> , or 2) an acidic pond created or excavated on mined lands that has little or no vegetation?	YES Wetland is a Category 1 wetland Go to Question 6	NO Go to Question 6
6	Bogs. Is the wetland a peat-accumulating wetland that 1) has no significant inflows or outflows, 2) supports acidophilic mosses, particularly <i>Sphagnum</i> spp., 3) the acidophilic mosses have >30% cover, 4) at least one species from Table 1 is present, and 5) the cover of invasive species (see Table 1) is <25%?	YES Wetland is a Category 3 wetland Go to Question 7	NO Go to Question 7
7	Fens. Is the wetland a carbon accumulating (peat, muck) wetland that is saturated during most of the year, primarily by a discharge of free flowing, mineral rich, ground water with a circumneutral ph (5.5-9.0) and with one or more plant species listed in Table 1 and the cover of invasive species listed in Table 1 is <25%?	YES Wetland is a Category 3 wetland Go to Question 8a	NO Go to Question 8a
8a	"Old Growth Forest." Is the wetland a forested wetland and is the forest characterized by, but not limited to, the following characteristics: overstory canopy trees of great age (exceeding at least 50% of a projected maximum attainable age for a species); little or no evidence of human-caused understory disturbance during the past 80 to 100 years; an all-aged structure and multilayered canopies; aggregations of canopy trees interspersed with canopy gaps; and significant numbers of standing dead snags and downed logs?	YES Wetland is a Category 3 wetland. Go to Question 8b	NO Go to Question 8b

8b	Mature forested wetlands. Is the wetland a forested wetland with 50% or more of the cover of upper forest canopy consisting of deciduous trees with large diameters at breast height (dbh), generally diameters greater than 45cm (17.7in) dbh?	YES Wetland should be evaluated for possible Category 3 status. Go to Question 9a	NO Go to Question 9a
9a	Lake Erie coastal and tributary wetlands. Is the wetland located at an elevation less than 575 feet on the USGS map, adjacent to this elevation, or along a tributary to Lake Erie that is accessible to fish?	YES Go to Question 9b	NO Go to Question 10
9b	Does the wetland's hydrology result from measures designed to prevent erosion and the loss of aquatic plants, i.e. the wetland is partially hydrologically restricted from Lake Erie due to lakeward or landward dikes or other hydrological controls?	YES Wetland should be evaluated for possible Category 3 status Go to Question 10	NO Go to Question 9c
9c	Are Lake Erie water levels the wetland's primary hydrological influence, i.e. the wetland is hydrologically unrestricted (no lakeward or upland border alterations), or the wetland can be characterized as an "estuarine" wetland with lake and river influenced hydrology. These include sandbar deposition wetlands, estuarine wetlands, river mouth wetlands, or those dominated by submersed aquatic vegetation.	YES Go to Question 9d	NO Go to Question 10
9d	Does the wetland have a predominance of native species within its vegetation communities, although non-native or disturbance tolerant native species can also be present?	YES Wetland is a Category 3 wetland Go to Question 10	NO Go to Question 9e
9e	Does the wetland have a predominance of non-native or disturbance tolerant native plant species within its vegetation communities?	YES Wetland should be evaluated for possible Category 3 status Go to Question 10	NO Go to Question 10
10	Lake Plain Sand Prairies (Oak Openings) Is the wetland located in Lucas, Fulton, Henry, or Wood Counties and can the wetland be characterized by the following description: the wetland has a sandy substrate with interspersed organic matter, a water table often within several inches of the surface, and often with a dominance of the gramineous vegetation listed in Table 1 (woody species may also be present). The Ohio Department of Natural Resources Division of Natural Areas and Preserves can provide assistance in confirming this type of wetland and its quality.	YES Wetland is a Category 3 wetland. Go to Question 11	NO Go to Question 11
11	Relict Wet Prairies. Is the wetland a relict wet prairie community dominated by some or all of the species in Table 1. Extensive prairies were formerly located in the Darby Plains (Madison and Union Counties), Sandusky Plains (Wyandot, Crawford, and Marion Counties), northwest Ohio (e.g. Erie, Huron, Lucas, Wood Counties), and portions of western Ohio Counties (e.g. Darke, Mercer, Miami, Montgomery, Van Wert etc.).	YES Wetland should be evaluated for possible Category 3 status Complete Quantitative Rating	NO Complete Quantitative Rating

Table 1. Characteristic plant species.

invasive/exotic spp	fen species	bog species	Oak Opening species	wet prairie species
<i>Lythrum salicaria</i>	<i>Zygadenus elegans</i> var. <i>glaucus</i>	<i>Calla palustris</i>	<i>Carex cryptolepis</i>	<i>Calamagrostis canadensis</i>
<i>Myriophyllum spicatum</i>	<i>Cacalia plantaginea</i>	<i>Carex atlantica</i> var. <i>capillacea</i>	<i>Carex lasiocarpa</i>	<i>Calamagrostis stricta</i>
<i>Najas minor</i>	<i>Carex flava</i>	<i>Carex echinata</i>	<i>Carex stricta</i>	<i>Carex atherodes</i>
<i>Phalaris arundinacea</i>	<i>Carex sterilis</i>	<i>Carex oligosperma</i>	<i>Cladium mariscoides</i>	<i>Carex buxbaumii</i>
<i>Phragmites australis</i>	<i>Carex stricta</i>	<i>Carex trisperma</i>	<i>Calamagrostis stricta</i>	<i>Carex pelliata</i>
<i>Potamogeton crispus</i>	<i>Deschampsia caespitosa</i>	<i>Chamaedaphne calyculata</i>	<i>Calamagrostis canadensis</i>	<i>Carex sartwellii</i>
<i>Ranunculus ficaria</i>	<i>Eleocharis rostellata</i>	<i>Decodon verticillatus</i>	<i>Quercus palustris</i>	<i>Gentiana andrewsii</i>
<i>Rhamnus frangula</i>	<i>Eriophorum viridicarinarum</i>	<i>Eriophorum virginicum</i>		<i>Helianthus grosseserratus</i>
<i>Typha angustifolia</i>	<i>Gentianopsis</i> spp.	<i>Larix laricina</i>		<i>Liatris spicata</i>
<i>Typha xglauca</i>	<i>Lobelia kalmii</i>	<i>Nemopanthus mucronatus</i>		<i>Lysimachia quadriflora</i>
	<i>Parnassia glauca</i>	<i>Scheuchzeria palustris</i>		<i>Lythrum alatum</i>
	<i>Potentilla fruticosa</i>	<i>Sphagnum</i> spp.		<i>Pycnanthemum virginianum</i>
	<i>Rhamnus alnifolia</i>	<i>Vaccinium macrocarpon</i>		<i>Silphium terebinthinaceum</i>
	<i>Rhynchospora capillacea</i>	<i>Vaccinium corymbosum</i>		<i>Sorghastrum nutans</i>
	<i>Salix candida</i>	<i>Vaccinium oxycoccos</i>		<i>Spartina pectinata</i>
	<i>Salix myricoides</i>	<i>Woodwardia virginica</i>		<i>Solidago riddellii</i>
	<i>Salix serissima</i>	<i>Xyris difformis</i>		
	<i>Solidago ohioensis</i>			
	<i>Tofieldia glutinosa</i>			
	<i>Triglochin maritimum</i>			
	<i>Triglochin palustre</i>			

End of Narrative Rating. Begin Quantitative Rating on next page.

Site: Jermain Park Site	Rater(s): AEP, KMP	Date: 05/16/2023
--------------------------------	---------------------------	-------------------------

1	1
max 6 pts.	subtotal

Metric 1. Wetland Area (size).

WETLAND E

Select one size class and assign score.

- ☐ >50 acres (>20.2ha) (6 pts)
- ☐ 25 to <50 acres (10.1 to <20.2ha) (5 pts)
- ☐ 10 to <25 acres (4 to <10.1ha) (4 pts)
- ☐ 3 to <10 acres (1.2 to <4ha) (3 pts)
- ☐ 0.3 to <3 acres (0.12 to <1.2ha) (2pts)
- ☒ 0.1 to <0.3 acres (0.04 to <0.12ha) (1 pt)
- ☐ <0.1 acres (0.04ha) (0 pts)

12	13
max 14 pts.	subtotal

Metric 2. Upland buffers and surrounding land use.

2a. Calculate average buffer width. Select only one and assign score. Do not double check.

- ☒ WIDE. Buffers average 50m (164ft) or more around wetland perimeter (7)
- ☐ MEDIUM. Buffers average 25m to <50m (82 to <164ft) around wetland perimeter (4)
- ☐ NARROW. Buffers average 10m to <25m (32ft to <82ft) around wetland perimeter (1)
- ☐ VERY NARROW. Buffers average <10m (<32ft) around wetland perimeter (0)

2b. Intensity of surrounding land use. Select one or double check and average.

- ☒ VERY LOW. 2nd growth or older forest, prairie, savannah, wildlife area, etc. (7)
- ☐ LOW. Old field (>10 years), shrub land, young second growth forest. (5)
- ☒ MODERATELY HIGH. Residential, fenced pasture, park, conservation tillage, new fallow field. (3)
- ☐ HIGH. Urban, industrial, open pasture, row cropping, mining, construction. (1)

18	31
max 30 pts.	subtotal

Metric 3. Hydrology.

3a. Sources of Water. Score all that apply.

- ☐ High pH groundwater (5)
- ☐ Other groundwater (3)
- ☒ Precipitation (1)
- ☒ Seasonal/Intermittent surface water (3)
- ☐ Perennial surface water (lake or stream) (5)

3c. Maximum water depth. Select only one and assign score.

- ☐ >0.7 (27.6in) (3)
- ☐ 0.4 to 0.7m (15.7 to 27.6in) (2)
- ☒ <0.4m (<15.7in) (1)

3e. Modifications to natural hydrologic regime. Score one or double check and average.

- ☐ None or none apparent (12)
- ☒ Recovered (7)
- ☐ Recovering (3)
- ☐ Recent or no recovery (1)

3b. Connectivity. Score all that apply.

- ☒ 100 year floodplain (1)
- ☒ Between stream/lake and other human use (1)
- ☒ Part of wetland/upland (e.g. forest), complex (1)
- ☒ Part of riparian or upland corridor (1)

3d. Duration inundation/saturation. Score one or dbl check.

- ☐ Semi- to permanently inundated/saturated (4)
- ☐ Regularly inundated/saturated (3)
- ☒ Seasonally inundated (2)
- ☐ Seasonally saturated in upper 30cm (12in) (1)

Check all disturbances observed	
<input type="checkbox"/> ditch <input type="checkbox"/> tile <input type="checkbox"/> dike <input type="checkbox"/> weir <input type="checkbox"/> stormwater input	<input type="checkbox"/> point source (nonstormwater) <input type="checkbox"/> filling/grading <input checked="" type="checkbox"/> road bed/RR track <input type="checkbox"/> dredging <input type="checkbox"/> other _____

15	46
max 20 pts.	subtotal

Metric 4. Habitat Alteration and Development.

4a. Substrate disturbance. Score one or double check and average.

- ☒ None or none apparent (4)
- ☐ Recovered (3)
- ☐ Recovering (2)
- ☐ Recent or no recovery (1)

4b. Habitat development. Select only one and assign score.

- ☐ Excellent (7)
- ☐ Very good (6)
- ☒ Good (5)
- ☐ Moderately good (4)
- ☐ Fair (3)
- ☐ Poor to fair (2)
- ☐ Poor (1)

4c. Habitat alteration. Score one or double check and average.

- ☐ None or none apparent (9)
- ☒ Recovered (6)
- ☐ Recovering (3)
- ☐ Recent or no recovery (1)

Check all disturbances observed	
<input type="checkbox"/> mowing <input type="checkbox"/> grazing <input checked="" type="checkbox"/> clearcutting <input type="checkbox"/> selective cutting <input type="checkbox"/> woody debris removal <input type="checkbox"/> toxic pollutants	<input type="checkbox"/> shrub/sapling removal <input type="checkbox"/> herbaceous/aquatic bed removal <input type="checkbox"/> sedimentation <input type="checkbox"/> dredging <input type="checkbox"/> farming <input type="checkbox"/> nutrient enrichment

46
subtotal this page

Site: Jermain Park Site	Rater(s): AEP, KMP	Date: 05/16/2023
--------------------------------	---------------------------	-------------------------

46

subtotal first page

0.0

46

max 10 pts.

subtotal

Metric 5. Special Wetlands.

Check all that apply and score as indicated.

- ☐ Bog (10)
- ☐ Fen (10)
- ☐ Old growth forest (10)
- ☐ Mature forested wetland (5)
- ☐ Lake Erie coastal/tributary wetland-unrestricted hydrology (10)
- ☐ Lake Erie coastal/tributary wetland-restricted hydrology (5)
- ☐ Lake Plain Sand Prairies (Oak Openings) (10)
- ☐ Relict Wet Prairies (10)
- ☐ Known occurrence state/federal threatened or endangered species (10)
- ☐ Significant migratory songbird/water fowl habitat or usage (10)
- ☐ Category 1 Wetland. See Question 1 Qualitative Rating (-10)

7

53

max 20 pts.

subtotal

Metric 6. Plant communities, interspersions, microtopography.

6a. Wetland Vegetation Communities.

Score all present using 0 to 3 scale.

- ☐ Aquatic bed
- ☐ Emergent
- ☐ Shrub
- ☒ 1 Forest
- ☐ Mudflats
- ☐ Open water
- ☐ Other _____

6b. horizontal (plan view) Interspersion.

Select only one.

- ☐ High (5)
- ☐ Moderately high(4)
- ☒ Moderate (3)
- ☐ Moderately low (2)
- ☐ Low (1)
- ☐ None (0)

6c. Coverage of invasive plants. Refer to Table 1 ORAM long form for list. Add or deduct points for coverage

- ☐ Extensive >75% cover (-5)
- ☐ Moderate 25-75% cover (-3)
- ☐ Sparse 5-25% cover (-1)
- ☒ x Nearly absent <5% cover (0)
- ☐ Absent (1)

6d. Microtopography.

Score all present using 0 to 3 scale.

- ☐ 0 Vegetated hummocks/tussocks
- ☐ 1 Coarse woody debris >15cm (6in)
- ☐ 1 Standing dead >25cm (10in) dbh
- ☐ 1 Amphibian breeding pools

Vegetation Community Cover Scale

0	Absent or comprises <0.1ha (0.2471 acres) contiguous area
1	Present and either comprises small part of wetland's vegetation and is of moderate quality, or comprises a significant part but is of low quality
2	Present and either comprises significant part of wetland's vegetation and is of moderate quality or comprises a small part and is of high quality
3	Present and comprises significant part, or more, of wetland's vegetation and is of high quality

Narrative Description of Vegetation Quality

low	Low spp diversity and/or predominance of nonnative or disturbance tolerant native species
mod	Native spp are dominant component of the vegetation, although nonnative and/or disturbance tolerant native spp can also be present, and species diversity moderate to moderately high, but generally w/o presence of rare threatened or endangered spp
high	A predominance of native species, with nonnative spp and/or disturbance tolerant native spp absent or virtually absent, and high spp diversity and often, but not always, the presence of rare, threatened, or endangered spp

Mudflat and Open Water Class Quality

0	Absent <0.1ha (0.247 acres)
1	Low 0.1 to <1ha (0.247 to 2.47 acres)
2	Moderate 1 to <4ha (2.47 to 9.88 acres)
3	High 4ha (9.88 acres) or more

Microtopography Cover Scale

0	Absent
1	Present very small amounts or if more common of marginal quality
2	Present in moderate amounts, but not of highest quality or in small amounts of highest quality
3	Present in moderate or greater amounts and of highest quality

53

End of Quantitative Rating. Complete Categorization Worksheets.

ORAM Summary Worksheet

		circle answer or insert score	Result
Narrative Rating	Question 1. Critical Habitat	YES <input checked="" type="radio"/> NO	If yes, Category 3.
	Question 2. Threatened or Endangered Species	YES <input checked="" type="radio"/> NO	If yes, Category 3.
	Question 3. High Quality Natural Wetland	YES <input checked="" type="radio"/> NO	If yes, Category 3.
	Question 4. Significant bird habitat	YES <input checked="" type="radio"/> NO	If yes, Category 3.
	Question 5. Category 1 Wetlands	YES <input checked="" type="radio"/> NO	If yes, Category 1.
	Question 6. Bogs	YES <input checked="" type="radio"/> NO	If yes, Category 3.
	Question 7. Fens	YES <input checked="" type="radio"/> NO	If yes, Category 3.
	Question 8a. Old Growth Forest	YES <input checked="" type="radio"/> NO	If yes, Category 3.
	Question 8b. Mature Forested Wetland	YES <input checked="" type="radio"/> NO	If yes, evaluate for Category 3; may also be 1 or 2.
	Question 9b. Lake Erie Wetlands - Restricted	YES <input checked="" type="radio"/> NO	If yes, evaluate for Category 3; may also be 1 or 2.
	Question 9d. Lake Erie Wetlands – Unrestricted with native plants	YES <input checked="" type="radio"/> NO	If yes, Category 3
	Question 9e. Lake Erie Wetlands - Unrestricted with invasive plants	YES <input checked="" type="radio"/> NO	If yes, evaluate for Category 3; may also be 1 or 2.
	Question 10. Oak Openings	YES <input checked="" type="radio"/> NO	If yes, Category 3
	Question 11. Relict Wet Prairies	YES <input checked="" type="radio"/> NO	If yes, evaluate for Category 3; may also be 1 or 2.
Quantitative Rating	Metric 1. Size	1.00	
	Metric 2. Buffers and surrounding land use	12.00	
	Metric 3. Hydrology	18.00	
	Metric 4. Habitat	15.00	
	Metric 5. Special Wetland Communities	0.00	
	Metric 6. Plant communities, interspersions, microtopography	7.00	
	TOTAL SCORE	53.00	Category based on score breakpoints 2

Complete Wetland Categorization Worksheet.

Wetland Categorization Worksheet

Choices	Circle one		Evaluation of Categorization Result of ORAM
Did you answer "Yes" to any of the following questions: Narrative Rating Nos. 2, 3, 4, 6, 7, 8a, 9d, 10	YES Wetland is categorized as a Category 3 wetland	<input checked="" type="radio"/> NO	Is quantitative rating score <i>less</i> than the Category 2 scoring threshold (<i>excluding</i> gray zone)? If yes, reevaluate the category of the wetland using the narrative criteria in OAC Rule 3745-1-54(C) and biological and/or functional assessments to determine if the wetland has been over-categorized by the ORAM
Did you answer "Yes" to any of the following questions: Narrative Rating Nos. 1, 8b, 9b, 9e, 11	YES Wetland should be evaluated for possible Category 3 status	<input checked="" type="radio"/> NO	Evaluate the wetland using the 1) narrative criteria in OAC Rule 3745-1-54(C) and 2) the quantitative rating score. If the wetland is determined to be a Category 3 wetland using either of these, it should be categorized as a Category 3 wetland. Detailed biological and/or functional assessments may also be used to determine the wetland's category.
Did you answer "Yes" to Narrative Rating No. 5	YES Wetland is categorized as a Category 1 wetland	<input checked="" type="radio"/> NO	Is quantitative rating score <i>greater</i> than the Category 2 scoring threshold (<i>including</i> any gray zone)? If yes, reevaluate the category of the wetland using the narrative criteria in OAC Rule 3745-1-54(C) and biological and/or functional assessments to determine if the wetland has been under-categorized by the ORAM
Does the quantitative score fall within the scoring range of a Category 1, 2, or 3 wetland?	<input checked="" type="radio"/> YES Wetland is assigned to the appropriate category based on the scoring range	<input type="radio"/> NO	If the score of the wetland is located within the scoring range for a particular category, the wetland should be assigned to that category. In all instances however, the narrative criteria described in OAC Rule 3745-1-54(C) can be used to clarify or change a categorization based on a quantitative score.
Does the quantitative score fall with the "gray zone" for Category 1 or 2 or Category 2 or 3 wetlands?	YES Wetland is assigned to the higher of the two categories or assigned to a category based on detailed assessments and the narrative criteria	<input checked="" type="radio"/> NO	Rater has the option of assigning the wetland to the higher of the two categories or to assign a category based on the results of a nonrapid wetland assessment method, e.g. functional assessment, biological assessment, etc, and a consideration of the narrative criteria in OAC rule 3745-1-54(C).
Does the wetland otherwise exhibit <i>moderate OR superior</i> hydrologic OR habitat, OR recreational functions AND the wetland was <i>not</i> categorized as a Category 2 wetland (in the case of moderate functions) or a Category 3 wetland (in the case of superior functions) by this method?	YES Wetland was undercategorized by this method. A written justification for recategorization should be provided on Background Information Form	<input checked="" type="radio"/> NO Wetland is assigned to category as determined by the ORAM.	A wetland may be undercategorized using this method, but still exhibit one or more superior functions, e.g. a wetland's biotic communities may be degraded by human activities, but the wetland may still exhibit superior hydrologic functions because of its type, landscape position, size, local or regional significance, etc. In this circumstance, the narrative criteria in OAC Rule 3745-1-54(C)(2) and (3) are controlling, and the under-categorization should be corrected. A written justification with supporting reasons or information for this determination should be provided.

Final Category			
Choose one	Category 1	<input checked="" type="radio"/> Category 2	Category 3

End of Ohio Rapid Assessment Method for Wetlands.

Background Information

Name:	Alex Peters and Kimberley Peter	
Date:	05/16/2023	
Affiliation:	The Mannik & Smith Group, Inc.	
Address:	1800 Indian Wood Circle, Maumee, OH 43537	
Phone Number:	419-891-2222 ext 2015	
e-mail address:	apeters@manniksmithgroup.com	
Name of Wetland:	WETLAND F	
Vegetation Communit(ies):	1avi (mixed forest)	
HGM Class(es):	IA (depression - surface water)	
Location of Wetland: include map, address, north arrow, landmarks, distances, roads, etc.	see Figures 1 and 3 in SWD Report	
Lat/Long or UTM Coordinate	41.670283N,-83.678763E	
USGS Quad Name	Toledo, OH	
County	Lucas	
Township		
Section and Subsection	S28 T9S R7E	
Hydrologic Unit Code	041000010308	
Site Visit	05/16/2023	
National Wetland Inventory Map	USFWS Online Mapper: None	
Ohio Wetland Inventory Map	-	
Soil Survey	USDA Soil Web: So, Sh	
Delineation report/map	see Figure 3	

Name of Wetland: WETLAND F	
Wetland Size (acres, hectares):	0.739 ac
Sketch: Include north arrow, relationship with other surface waters, vegetation zones, etc. see Figure 3	
Comments, Narrative Discussion, Justification of Category Changes:	
Final score : 59	Category: 2

Scoring Boundary Worksheet

INSTRUCTIONS. The initial step in completing the ORAM is to identify the “scoring boundaries” of the wetland being rated. In many instances this determination will be relatively easy and the scoring boundaries will coincide with the “jurisdictional boundaries.” For example, the scoring boundary of an isolated cattail marsh located in the middle of a farm field will likely be the same as that wetland’s jurisdictional boundaries. In other instances, however, the scoring boundary will not be as easily determined. Wetlands that are small or isolated from other surface waters often form large contiguous areas or heterogeneous complexes of wetland and upland. In separating wetlands for scoring purposes, the hydrologic regime of the wetland is the main criterion that should be used. Boundaries between contiguous or connected wetlands should be established where the volume, flow, or velocity of water moving through the wetland changes significantly. *Areas with a high degree of hydrologic interaction should be scored as a single wetland.* In determining a wetland’s scoring boundaries, use the guidelines in the ORAM Manual Section 5.0. In certain instances, it may be difficult to establish the scoring boundary for the wetland being rated. These problem situations include wetlands that form a patchwork on the landscape, wetlands divided by artificial boundaries like property fences, roads, or railroad embankments, wetlands that are contiguous with streams, lakes, or rivers, and estuarine or coastal wetlands. These situations are discussed below, however, it is recommended that Rater contact Ohio EPA, Division of Surface Water, 401/Wetlands Section if there are additional questions or a need for further clarification of the appropriate scoring boundaries of a particular wetland.

#	Steps in properly establishing scoring boundaries	done?	not applicable
Step 1	Identify the wetland area of interest. This may be the site of a proposed impact, a reference site, conservation site, etc.	✓	
Step 2	Identify the locations where there is physical evidence that hydrology changes rapidly. Such evidence includes both natural and human-induced changes including, constrictions caused by berms or dikes, points where the water velocity changes rapidly at rapids or falls, points where significant inflows occur at the confluence of rivers, or other factors that may restrict hydrologic interaction between the wetlands or parts of a single wetland.		✓
Step 3	Delineate the boundary of the wetland to be rated such that all areas of interest that are contiguous to and within the areas where the hydrology does not change significantly, i.e. areas that have a high degree of hydrologic interaction are included within the scoring boundary.		✓
Step 4	Determine if artificial boundaries, such as property lines, state lines, roads, railroad embankments, etc., are present. These should not be used to establish scoring boundaries unless they coincide with areas where the hydrologic regime changes.	✓	
Step 5	In all instances, the Rater may enlarge the minimum scoring boundaries discussed here to score together wetlands that could be scored separately.		✓
Step 6	Consult ORAM Manual Section 5.0 for how to establish scoring boundaries for wetlands that form a patchwork on the landscape, divided by artificial boundaries, contiguous to streams, lakes or rivers, or for dual classifications.		✓

End of Scoring Boundary Determination. Begin Narrative Rating on next page.

Narrative Rating

INSTRUCTIONS. Answer each of the following questions. Questions 1, 2, 3 and 4 should be answered based on information obtained from the site visit or the literature *and* by submitting a Data Services Request to the Ohio Department of Natural Resources, Division of Natural Areas and Preserves, Natural Heritage Data Services, 1889 Fountain Square Court, Building F-1, Columbus, Ohio 43224, 614-265-6453 (phone), 614-265-3096 (fax), <http://www.dnr.state.oh.us/dnap>. The remaining questions are designed to be answered primarily by the results of the site visit. Refer to the User's Manual for descriptions of these wetland types. Note: "Critical habitat" is legally defined in the Endangered Species Act and is the geographic area containing physical or biological features essential to the conservation of a listed species or as an area that may require special management considerations or protection. The Rater should contact the Region 3 Headquarters or the Columbus Ecological Services Office for updates as to whether critical habitat has been designated for other federally listed threatened or endangered species. "Documented" means the wetland is listed in the appropriate State of Ohio database.

#	Question	Circle one	
1	Critical Habitat. Is the wetland in a township, section, or subsection of a United States Geological Survey 7.5 minute Quadrangle that has been designated by the U.S. Fish and Wildlife Service as "critical habitat" for any threatened or endangered plant or animal species? Note: as of January 1, 2001, of the federally listed endangered or threatened species which can be found in Ohio, the Indiana Bat has had critical habitat designated (50 CFR 17.95(a)) and the piping plover has had critical habitat proposed (65 FR 41812 July 6, 2000).	YES Wetland should be evaluated for possible Category 3 status Go to Question 2	NO Go to Question 2
2	Threatened or Endangered Species. Is the wetland known to contain an individual of, or documented occurrences of federal or state-listed threatened or endangered plant or animal species?	YES Wetland is a Category 3 wetland. Go to Question 3	NO Go to Question 3
3	Documented High Quality Wetland. Is the wetland on record in Natural Heritage Database as a high quality wetland?	YES Wetland is a Category 3 wetland Go to Question 4	NO Go to Question 4
4	Significant Breeding or Concentration Area. Does the wetland contain documented regionally significant breeding or nonbreeding waterfowl, neotropical songbird, or shorebird concentration areas?	YES Wetland is a Category 3 wetland Go to Question 5	NO Go to Question 5
5	Category 1 Wetlands. Is the wetland less than 0.5 hectares (1 acre) in size and hydrologically isolated and either 1) comprised of vegetation that is dominated (greater than eighty per cent areal cover) by <i>Phalaris arundinacea</i> , <i>Lythrum salicaria</i> , or <i>Phragmites australis</i> , or 2) an acidic pond created or excavated on mined lands that has little or no vegetation?	YES Wetland is a Category 1 wetland Go to Question 6	NO Go to Question 6
6	Bogs. Is the wetland a peat-accumulating wetland that 1) has no significant inflows or outflows, 2) supports acidophilic mosses, particularly <i>Sphagnum</i> spp., 3) the acidophilic mosses have >30% cover, 4) at least one species from Table 1 is present, and 5) the cover of invasive species (see Table 1) is <25%?	YES Wetland is a Category 3 wetland Go to Question 7	NO Go to Question 7
7	Fens. Is the wetland a carbon accumulating (peat, muck) wetland that is saturated during most of the year, primarily by a discharge of free flowing, mineral rich, ground water with a circumneutral pH (5.5-9.0) and with one or more plant species listed in Table 1 and the cover of invasive species listed in Table 1 is <25%?	YES Wetland is a Category 3 wetland Go to Question 8a	NO Go to Question 8a
8a	"Old Growth Forest." Is the wetland a forested wetland and is the forest characterized by, but not limited to, the following characteristics: overstory canopy trees of great age (exceeding at least 50% of a projected maximum attainable age for a species); little or no evidence of human-caused understory disturbance during the past 80 to 100 years; an all-aged structure and multilayered canopies; aggregations of canopy trees interspersed with canopy gaps; and significant numbers of standing dead snags and downed logs?	YES Wetland is a Category 3 wetland. Go to Question 8b	NO Go to Question 8b

8b	Mature forested wetlands. Is the wetland a forested wetland with 50% or more of the cover of upper forest canopy consisting of deciduous trees with large diameters at breast height (dbh), generally diameters greater than 45cm (17.7in) dbh?	YES Wetland should be evaluated for possible Category 3 status. Go to Question 9a	NO Go to Question 9a
9a	Lake Erie coastal and tributary wetlands. Is the wetland located at an elevation less than 575 feet on the USGS map, adjacent to this elevation, or along a tributary to Lake Erie that is accessible to fish?	YES Go to Question 9b	NO Go to Question 10
9b	Does the wetland's hydrology result from measures designed to prevent erosion and the loss of aquatic plants, i.e. the wetland is partially hydrologically restricted from Lake Erie due to lakeward or landward dikes or other hydrological controls?	YES Wetland should be evaluated for possible Category 3 status Go to Question 10	NO Go to Question 9c
9c	Are Lake Erie water levels the wetland's primary hydrological influence, i.e. the wetland is hydrologically unrestricted (no lakeward or upland border alterations), or the wetland can be characterized as an "estuarine" wetland with lake and river influenced hydrology. These include sandbar deposition wetlands, estuarine wetlands, river mouth wetlands, or those dominated by submersed aquatic vegetation.	YES Go to Question 9d	NO Go to Question 10
9d	Does the wetland have a predominance of native species within its vegetation communities, although non-native or disturbance tolerant native species can also be present?	YES Wetland is a Category 3 wetland Go to Question 10	NO Go to Question 9e
9e	Does the wetland have a predominance of non-native or disturbance tolerant native plant species within its vegetation communities?	YES Wetland should be evaluated for possible Category 3 status Go to Question 10	NO Go to Question 10
10	Lake Plain Sand Prairies (Oak Openings) Is the wetland located in Lucas, Fulton, Henry, or Wood Counties and can the wetland be characterized by the following description: the wetland has a sandy substrate with interspersed organic matter, a water table often within several inches of the surface, and often with a dominance of the gramineous vegetation listed in Table 1 (woody species may also be present). The Ohio Department of Natural Resources Division of Natural Areas and Preserves can provide assistance in confirming this type of wetland and its quality.	YES Wetland is a Category 3 wetland. Go to Question 11	NO Go to Question 11
11	Relict Wet Prairies. Is the wetland a relict wet prairie community dominated by some or all of the species in Table 1. Extensive prairies were formerly located in the Darby Plains (Madison and Union Counties), Sandusky Plains (Wyandot, Crawford, and Marion Counties), northwest Ohio (e.g. Erie, Huron, Lucas, Wood Counties), and portions of western Ohio Counties (e.g. Darke, Mercer, Miami, Montgomery, Van Wert etc.).	YES Wetland should be evaluated for possible Category 3 status Complete Quantitative Rating	NO Complete Quantitative Rating

Table 1. Characteristic plant species.

invasive/exotic spp	fen species	bog species	Oak Opening species	wet prairie species
<i>Lythrum salicaria</i>	<i>Zygadenus elegans</i> var. <i>glaucus</i>	<i>Calla palustris</i>	<i>Carex cryptolepis</i>	<i>Calamagrostis canadensis</i>
<i>Myriophyllum spicatum</i>	<i>Cacalia plantaginea</i>	<i>Carex atlantica</i> var. <i>capillacea</i>	<i>Carex lasiocarpa</i>	<i>Calamagrostis stricta</i>
<i>Najas minor</i>	<i>Carex flava</i>	<i>Carex echinata</i>	<i>Carex stricta</i>	<i>Carex atherodes</i>
<i>Phalaris arundinacea</i>	<i>Carex sterilis</i>	<i>Carex oligosperma</i>	<i>Cladium mariscoides</i>	<i>Carex buxbaumii</i>
<i>Phragmites australis</i>	<i>Carex stricta</i>	<i>Carex trisperma</i>	<i>Calamagrostis stricta</i>	<i>Carex pelliata</i>
<i>Potamogeton crispus</i>	<i>Deschampsia caespitosa</i>	<i>Chamaedaphne calyculata</i>	<i>Calamagrostis canadensis</i>	<i>Carex sartwellii</i>
<i>Ranunculus ficaria</i>	<i>Eleocharis rostellata</i>	<i>Decodon verticillatus</i>	<i>Quercus palustris</i>	<i>Gentiana andrewsii</i>
<i>Rhamnus frangula</i>	<i>Eriophorum viridicarinatum</i>	<i>Eriophorum virginicum</i>		<i>Helianthus grosseserratus</i>
<i>Typha angustifolia</i>	<i>Gentianopsis</i> spp.	<i>Larix laricina</i>		<i>Liatris spicata</i>
<i>Typha xglauca</i>	<i>Lobelia kalmii</i>	<i>Nemopanthus mucronatus</i>		<i>Lysimachia quadriflora</i>
	<i>Parnassia glauca</i>	<i>Scheuchzeria palustris</i>		<i>Lythrum alatum</i>
	<i>Potentilla fruticosa</i>	<i>Sphagnum</i> spp.		<i>Pycnanthemum virginianum</i>
	<i>Rhamnus alnifolia</i>	<i>Vaccinium macrocarpon</i>		<i>Silphium terebinthinaceum</i>
	<i>Rhynchospora capillacea</i>	<i>Vaccinium corymbosum</i>		<i>Sorghastrum nutans</i>
	<i>Salix candida</i>	<i>Vaccinium oxycoccos</i>		<i>Spartina pectinata</i>
	<i>Salix myricoides</i>	<i>Woodwardia virginica</i>		<i>Solidago riddellii</i>
	<i>Salix serissima</i>	<i>Xyris difformis</i>		
	<i>Solidago ohioensis</i>			
	<i>Tofieldia glutinosa</i>			
	<i>Triglochin maritimum</i>			
	<i>Triglochin palustre</i>			

End of Narrative Rating. Begin Quantitative Rating on next page.

Site: Jermain Park Site**Rater(s):** AEP, KMP**Date:** 05/16/2023

2

2

max 6 pts.

subtotal

Metric 1. Wetland Area (size).**WETLAND F**

Select one size class and assign score.

- ☐ >50 acres (>20.2ha) (6 pts)
☐ 25 to <50 acres (10.1 to <20.2ha) (5 pts)
☐ 10 to <25 acres (4 to <10.1ha) (4 pts)
☐ 3 to <10 acres (1.2 to <4ha) (3 pts)
☒ 0.3 to <3 acres (0.12 to <1.2ha) (2pts)
☐ 0.1 to <0.3 acres (0.04 to <0.12ha) (1 pt)
☐ <0.1 acres (0.04ha) (0 pts)

12

14

max 14 pts.

subtotal

Metric 2. Upland buffers and surrounding land use.

2a. Calculate average buffer width. Select only one and assign score. Do not double check.

- ☒ WIDE. Buffers average 50m (164ft) or more around wetland perimeter (7)
☐ MEDIUM. Buffers average 25m to <50m (82 to <164ft) around wetland perimeter (4)
☐ NARROW. Buffers average 10m to <25m (32ft to <82ft) around wetland perimeter (1)
☐ VERY NARROW. Buffers average <10m (<32ft) around wetland perimeter (0)

2b. Intensity of surrounding land use. Select one or double check and average.

- ☒ VERY LOW. 2nd growth or older forest, prairie, savannah, wildlife area, etc. (7)
☐ LOW. Old field (>10 years), shrub land, young second growth forest. (5)
☒ MODERATELY HIGH. Residential, fenced pasture, park, conservation tillage, new fallow field. (3)
☐ HIGH. Urban, industrial, open pasture, row cropping, mining, construction. (1)

18

32

max 30 pts.

subtotal

Metric 3. Hydrology.

3a. Sources of Water. Score all that apply.

- ☐ High pH groundwater (5)
☐ Other groundwater (3)
☒ Precipitation (1)
☒ Seasonal/Intermittent surface water (3)
☐ Perennial surface water (lake or stream) (5)

3c. Maximum water depth. Select only one and assign score.

- ☐ >0.7 (27.6in) (3)
☐ 0.4 to 0.7m (15.7 to 27.6in) (2)
☒ <0.4m (<15.7in) (1)

3e. Modifications to natural hydrologic regime. Score one or double check and average.

- ☐ None or none apparent (12)
☒ Recovered (7)
☐ Recovering (3)
☐ Recent or no recovery (1)

3b. Connectivity. Score all that apply.

- ☒ 100 year floodplain (1)
☒ Between stream/lake and other human use (1)
☒ Part of wetland/upland (e.g. forest), complex (1)
☒ Part of riparian or upland corridor (1)

3d. Duration inundation/saturation. Score one or dbl check.

- ☐ Semi- to permanently inundated/saturated (4)
☐ Regularly inundated/saturated (3)
☒ Seasonally inundated (2)
☐ Seasonally saturated in upper 30cm (12in) (1)

Check all disturbances observed

- ☐ ditch
☐ tile
☐ dike
☐ weir
☐ stormwater input
☐ point source (nonstormwater)
☒ filling/grading
☒ road bed/RR track
☐ dredging
☐ other _____

15

47

max 20 pts.

subtotal

Metric 4. Habitat Alteration and Development.

4a. Substrate disturbance. Score one or double check and average.

- ☒ None or none apparent (4)
☐ Recovered (3)
☐ Recovering (2)
☐ Recent or no recovery (1)

4b. Habitat development. Select only one and assign score.

- ☐ Excellent (7)
☐ Very good (6)
☒ Good (5)
☐ Moderately good (4)
☐ Fair (3)
☐ Poor to fair (2)
☐ Poor (1)

4c. Habitat alteration. Score one or double check and average.

- ☐ None or none apparent (9)
☒ Recovered (6)
☐ Recovering (3)
☐ Recent or no recovery (1)

Check all disturbances observed

- ☐ mowing
☒ grazing
☒ clearcutting
☒ selective cutting
☐ woody debris removal
☐ toxic pollutants
☐ shrub/sapling removal
☐ herbaceous/aquatic bed removal
☐ sedimentation
☐ dredging
☐ farming
☐ nutrient enrichment

47

subtotal this page

last revised 1 February 2001 jjm

Site: Jermain Park Site	Rater(s): AEP, KMP	Date: 05/16/2023
--------------------------------	---------------------------	-------------------------

47

subtotal first page

0.0

47

max 10 pts.

subtotal

Metric 5. Special Wetlands.

Check all that apply and score as indicated.

- ☐ Bog (10)
- ☐ Fen (10)
- ☐ Old growth forest (10)
- ☐ Mature forested wetland (5)
- ☐ Lake Erie coastal/tributary wetland-unrestricted hydrology (10)
- ☐ Lake Erie coastal/tributary wetland-restricted hydrology (5)
- ☐ Lake Plain Sand Prairies (Oak Openings) (10)
- ☐ Relict Wet Prairies (10)
- ☐ Known occurrence state/federal threatened or endangered species (10)
- ☐ Significant migratory songbird/water fowl habitat or usage (10)
- ☐ Category 1 Wetland. See Question 1 Qualitative Rating (-10)

12

59

max 20 pts.

subtotal

Metric 6. Plant communities, interspersions, microtopography.

6a. Wetland Vegetation Communities.

Score all present using 0 to 3 scale.

- ☐ Aquatic bed
- ☒ 1 Emergent
- ☐ Shrub
- ☒ 2 Forest
- ☐ Mudflats
- ☐ Open water
- ☐ Other _____

6b. horizontal (plan view) Interspersion.

Select only one.

- ☐ High (5)
- ☒ X Moderately high(4)
- ☐ Moderate (3)
- ☐ Moderately low (2)
- ☐ Low (1)
- ☐ None (0)

6c. Coverage of invasive plants. Refer to Table 1 ORAM long form for list. Add or deduct points for coverage

- ☐ Extensive >75% cover (-5)
- ☐ Moderate 25-75% cover (-3)
- ☐ Sparse 5-25% cover (-1)
- ☒ X Nearly absent <5% cover (0)
- ☐ Absent (1)

6d. Microtopography.

Score all present using 0 to 3 scale.

- ☒ 1 Vegetated hummocks/tussucks
- ☒ 1 Coarse woody debris >15cm (6in)
- ☒ 1 Standing dead >25cm (10in) dbh
- ☒ 2 Amphibian breeding pools

Vegetation Community Cover Scale

0	Absent or comprises <0.1ha (0.2471 acres) contiguous area
1	Present and either comprises small part of wetland's vegetation and is of moderate quality, or comprises a significant part but is of low quality
2	Present and either comprises significant part of wetland's vegetation and is of moderate quality or comprises a small part and is of high quality
3	Present and comprises significant part, or more, of wetland's vegetation and is of high quality

Narrative Description of Vegetation Quality

low	Low spp diversity and/or predominance of nonnative or disturbance tolerant native species
mod	Native spp are dominant component of the vegetation, although nonnative and/or disturbance tolerant native spp can also be present, and species diversity moderate to moderately high, but generally w/o presence of rare threatened or endangered spp
high	A predominance of native species, with nonnative spp and/or disturbance tolerant native spp absent or virtually absent, and high spp diversity and often, but not always, the presence of rare, threatened, or endangered spp

Mudflat and Open Water Class Quality

0	Absent <0.1ha (0.247 acres)
1	Low 0.1 to <1ha (0.247 to 2.47 acres)
2	Moderate 1 to <4ha (2.47 to 9.88 acres)
3	High 4ha (9.88 acres) or more

Microtopography Cover Scale

0	Absent
1	Present very small amounts or if more common of marginal quality
2	Present in moderate amounts, but not of highest quality or in small amounts of highest quality
3	Present in moderate or greater amounts and of highest quality

59

End of Quantitative Rating. Complete Categorization Worksheets.

ORAM Summary Worksheet

		circle answer or insert score	Result
Narrative Rating	Question 1. Critical Habitat	YES <input checked="" type="radio"/> NO	If yes, Category 3.
	Question 2. Threatened or Endangered Species	YES <input checked="" type="radio"/> NO	If yes, Category 3.
	Question 3. High Quality Natural Wetland	YES <input checked="" type="radio"/> NO	If yes, Category 3.
	Question 4. Significant bird habitat	YES <input checked="" type="radio"/> NO	If yes, Category 3.
	Question 5. Category 1 Wetlands	YES <input checked="" type="radio"/> NO	If yes, Category 1.
	Question 6. Bogs	YES <input checked="" type="radio"/> NO	If yes, Category 3.
	Question 7. Fens	YES <input checked="" type="radio"/> NO	If yes, Category 3.
	Question 8a. Old Growth Forest	YES <input checked="" type="radio"/> NO	If yes, Category 3.
	Question 8b. Mature Forested Wetland	YES <input checked="" type="radio"/> NO	If yes, evaluate for Category 3; may also be 1 or 2.
	Question 9b. Lake Erie Wetlands - Restricted	YES <input checked="" type="radio"/> NO	If yes, evaluate for Category 3; may also be 1 or 2.
	Question 9d. Lake Erie Wetlands – Unrestricted with native plants	YES <input checked="" type="radio"/> NO	If yes, Category 3
	Question 9e. Lake Erie Wetlands - Unrestricted with invasive plants	YES <input checked="" type="radio"/> NO	If yes, evaluate for Category 3; may also be 1 or 2.
	Question 10. Oak Openings	YES <input checked="" type="radio"/> NO	If yes, Category 3
	Question 11. Relict Wet Prairies	YES <input checked="" type="radio"/> NO	If yes, evaluate for Category 3; may also be 1 or 2.
Quantitative Rating	Metric 1. Size	2.00	
	Metric 2. Buffers and surrounding land use	12.00	
	Metric 3. Hydrology	18.00	
	Metric 4. Habitat	15.00	
	Metric 5. Special Wetland Communities	0.00	
	Metric 6. Plant communities, interspersions, microtopography	12.00	
	TOTAL SCORE	59.00	Category based on score breakpoints 2

Complete Wetland Categorization Worksheet.

Wetland Categorization Worksheet

Choices	Circle one		Evaluation of Categorization Result of ORAM
Did you answer "Yes" to any of the following questions: Narrative Rating Nos. 2, 3, 4, 6, 7, 8a, 9d, 10	YES Wetland is categorized as a Category 3 wetland	<input checked="" type="radio"/> NO	Is quantitative rating score <i>less</i> than the Category 2 scoring threshold (<i>excluding</i> gray zone)? If yes, reevaluate the category of the wetland using the narrative criteria in OAC Rule 3745-1-54(C) and biological and/or functional assessments to determine if the wetland has been over-categorized by the ORAM
Did you answer "Yes" to any of the following questions: Narrative Rating Nos. 1, 8b, 9b, 9e, 11	YES Wetland should be evaluated for possible Category 3 status	<input checked="" type="radio"/> NO	Evaluate the wetland using the 1) narrative criteria in OAC Rule 3745-1-54(C) and 2) the quantitative rating score. If the wetland is determined to be a Category 3 wetland using either of these, it should be categorized as a Category 3 wetland. Detailed biological and/or functional assessments may also be used to determine the wetland's category.
Did you answer "Yes" to Narrative Rating No. 5	YES Wetland is categorized as a Category 1 wetland	<input checked="" type="radio"/> NO	Is quantitative rating score <i>greater</i> than the Category 2 scoring threshold (<i>including</i> any gray zone)? If yes, reevaluate the category of the wetland using the narrative criteria in OAC Rule 3745-1-54(C) and biological and/or functional assessments to determine if the wetland has been under-categorized by the ORAM
Does the quantitative score fall within the scoring range of a Category 1, 2, or 3 wetland?	<input checked="" type="radio"/> YES Wetland is assigned to the appropriate category based on the scoring range	NO	If the score of the wetland is located within the scoring range for a particular category, the wetland should be assigned to that category. In all instances however, the narrative criteria described in OAC Rule 3745-1-54(C) can be used to clarify or change a categorization based on a quantitative score.
Does the quantitative score fall with the "gray zone" for Category 1 or 2 or Category 2 or 3 wetlands?	YES Wetland is assigned to the higher of the two categories or assigned to a category based on detailed assessments and the narrative criteria	<input checked="" type="radio"/> NO	Rater has the option of assigning the wetland to the higher of the two categories or to assign a category based on the results of a nonrapid wetland assessment method, e.g. functional assessment, biological assessment, etc, and a consideration of the narrative criteria in OAC rule 3745-1-54(C).
Does the wetland otherwise exhibit <i>moderate OR superior</i> hydrologic OR habitat, OR recreational functions AND the wetland was <i>not</i> categorized as a Category 2 wetland (in the case of moderate functions) or a Category 3 wetland (in the case of superior functions) by this method?	YES Wetland was undercategorized by this method. A written justification for recategorization should be provided on Background Information Form	<input checked="" type="radio"/> NO Wetland is assigned to category as determined by the ORAM.	A wetland may be undercategorized using this method, but still exhibit one or more superior functions, e.g. a wetland's biotic communities may be degraded by human activities, but the wetland may still exhibit superior hydrologic functions because of its type, landscape position, size, local or regional significance, etc. In this circumstance, the narrative criteria in OAC Rule 3745-1-54(C)(2) and (3) are controlling, and the under-categorization should be corrected. A written justification with supporting reasons or information for this determination should be provided.

Final Category			
Choose one	Category 1	<input checked="" type="radio"/> Category 2	Category 3

End of Ohio Rapid Assessment Method for Wetlands.

Background Information

Name:	Alex Peters and Kimberley Peter	
Date:	05/16/2023	
Affiliation:	The Mannik & Smith Group, Inc.	
Address:	1800 Indian Wood Circle, Maumee, OH 43537	
Phone Number:	419-891-2222 ext 2015	
e-mail address:	apeters@manniksmithgroup.com	
Name of Wetland:	WETLAND H	
Vegetation Communit(ies):	2bvi (floodplain sedge meadow - non-forested)	
HGM Class(es):	IA (depression - surface water)	
Location of Wetland: include map, address, north arrow, landmarks, distances, roads, etc.	see Figures 1 and 3 in SWD Report	
Lat/Long or UTM Coordinate	41.670283N,-83.678763E	
USGS Quad Name	Toledo, OH	
County	Lucas	
Township		
Section and Subsection	S28 T9S R7E	
Hydrologic Unit Code	041000010308	
Site Visit	05/16/2023	
National Wetland Inventory Map	USFWS Online Mapper: None	
Ohio Wetland Inventory Map	-	
Soil Survey	USDA Soil Web: So	
Delineation report/map	see Figure 3	

Name of Wetland: WETLAND H	
Wetland Size (acres, hectares):	0.102 ac
Sketch: Include north arrow, relationship with other surface waters, vegetation zones, etc. see Figure 3	
Comments, Narrative Discussion, Justification of Category Changes:	
Final score : 44.0	Category: 2

Scoring Boundary Worksheet

INSTRUCTIONS. The initial step in completing the ORAM is to identify the “scoring boundaries” of the wetland being rated. In many instances this determination will be relatively easy and the scoring boundaries will coincide with the “jurisdictional boundaries.” For example, the scoring boundary of an isolated cattail marsh located in the middle of a farm field will likely be the same as that wetland’s jurisdictional boundaries. In other instances, however, the scoring boundary will not be as easily determined. Wetlands that are small or isolated from other surface waters often form large contiguous areas or heterogeneous complexes of wetland and upland. In separating wetlands for scoring purposes, the hydrologic regime of the wetland is the main criterion that should be used. Boundaries between contiguous or connected wetlands should be established where the volume, flow, or velocity of water moving through the wetland changes significantly. *Areas with a high degree of hydrologic interaction should be scored as a single wetland.* In determining a wetland’s scoring boundaries, use the guidelines in the ORAM Manual Section 5.0. In certain instances, it may be difficult to establish the scoring boundary for the wetland being rated. These problem situations include wetlands that form a patchwork on the landscape, wetlands divided by artificial boundaries like property fences, roads, or railroad embankments, wetlands that are contiguous with streams, lakes, or rivers, and estuarine or coastal wetlands. These situations are discussed below, however, it is recommended that Rater contact Ohio EPA, Division of Surface Water, 401/Wetlands Section if there are additional questions or a need for further clarification of the appropriate scoring boundaries of a particular wetland.

#	Steps in properly establishing scoring boundaries	done?	not applicable
Step 1	Identify the wetland area of interest. This may be the site of a proposed impact, a reference site, conservation site, etc.	✓	
Step 2	Identify the locations where there is physical evidence that hydrology changes rapidly. Such evidence includes both natural and human-induced changes including, constrictions caused by berms or dikes, points where the water velocity changes rapidly at rapids or falls, points where significant inflows occur at the confluence of rivers, or other factors that may restrict hydrologic interaction between the wetlands or parts of a single wetland.		✓
Step 3	Delineate the boundary of the wetland to be rated such that all areas of interest that are contiguous to and within the areas where the hydrology does not change significantly, i.e. areas that have a high degree of hydrologic interaction are included within the scoring boundary.		✓
Step 4	Determine if artificial boundaries, such as property lines, state lines, roads, railroad embankments, etc., are present. These should not be used to establish scoring boundaries unless they coincide with areas where the hydrologic regime changes.	✓	
Step 5	In all instances, the Rater may enlarge the minimum scoring boundaries discussed here to score together wetlands that could be scored separately.		✓
Step 6	Consult ORAM Manual Section 5.0 for how to establish scoring boundaries for wetlands that form a patchwork on the landscape, divided by artificial boundaries, contiguous to streams, lakes or rivers, or for dual classifications.		✓

End of Scoring Boundary Determination. Begin Narrative Rating on next page.

Narrative Rating

INSTRUCTIONS. Answer each of the following questions. Questions 1, 2, 3 and 4 should be answered based on information obtained from the site visit or the literature *and* by submitting a Data Services Request to the Ohio Department of Natural Resources, Division of Natural Areas and Preserves, Natural Heritage Data Services, 1889 Fountain Square Court, Building F-1, Columbus, Ohio 43224, 614-265-6453 (phone), 614-265-3096 (fax), <http://www.dnr.state.oh.us/dnap>. The remaining questions are designed to be answered primarily by the results of the site visit. Refer to the User's Manual for descriptions of these wetland types. Note: "Critical habitat" is legally defined in the Endangered Species Act and is the geographic area containing physical or biological features essential to the conservation of a listed species or as an area that may require special management considerations or protection. The Rater should contact the Region 3 Headquarters or the Columbus Ecological Services Office for updates as to whether critical habitat has been designated for other federally listed threatened or endangered species. "Documented" means the wetland is listed in the appropriate State of Ohio database.

#	Question	Circle one	
1	Critical Habitat. Is the wetland in a township, section, or subsection of a United States Geological Survey 7.5 minute Quadrangle that has been designated by the U.S. Fish and Wildlife Service as "critical habitat" for any threatened or endangered plant or animal species? Note: as of January 1, 2001, of the federally listed endangered or threatened species which can be found in Ohio, the Indiana Bat has had critical habitat designated (50 CFR 17.95(a)) and the piping plover has had critical habitat proposed (65 FR 41812 July 6, 2000).	YES Wetland should be evaluated for possible Category 3 status Go to Question 2	NO Go to Question 2
2	Threatened or Endangered Species. Is the wetland known to contain an individual of, or documented occurrences of federal or state-listed threatened or endangered plant or animal species?	YES Wetland is a Category 3 wetland. Go to Question 3	NO Go to Question 3
3	Documented High Quality Wetland. Is the wetland on record in Natural Heritage Database as a high quality wetland?	YES Wetland is a Category 3 wetland Go to Question 4	NO Go to Question 4
4	Significant Breeding or Concentration Area. Does the wetland contain documented regionally significant breeding or nonbreeding waterfowl, neotropical songbird, or shorebird concentration areas?	YES Wetland is a Category 3 wetland Go to Question 5	NO Go to Question 5
5	Category 1 Wetlands. Is the wetland less than 0.5 hectares (1 acre) in size and hydrologically isolated and either 1) comprised of vegetation that is dominated (greater than eighty per cent areal cover) by <i>Phalaris arundinacea</i> , <i>Lythrum salicaria</i> , or <i>Phragmites australis</i> , or 2) an acidic pond created or excavated on mined lands that has little or no vegetation?	YES Wetland is a Category 1 wetland Go to Question 6	NO Go to Question 6
6	Bogs. Is the wetland a peat-accumulating wetland that 1) has no significant inflows or outflows, 2) supports acidophilic mosses, particularly <i>Sphagnum</i> spp., 3) the acidophilic mosses have >30% cover, 4) at least one species from Table 1 is present, and 5) the cover of invasive species (see Table 1) is <25%?	YES Wetland is a Category 3 wetland Go to Question 7	NO Go to Question 7
7	Fens. Is the wetland a carbon accumulating (peat, muck) wetland that is saturated during most of the year, primarily by a discharge of free flowing, mineral rich, ground water with a circumneutral ph (5.5-9.0) and with one or more plant species listed in Table 1 and the cover of invasive species listed in Table 1 is <25%?	YES Wetland is a Category 3 wetland Go to Question 8a	NO Go to Question 8a
8a	"Old Growth Forest." Is the wetland a forested wetland and is the forest characterized by, but not limited to, the following characteristics: overstory canopy trees of great age (exceeding at least 50% of a projected maximum attainable age for a species); little or no evidence of human-caused understory disturbance during the past 80 to 100 years; an all-aged structure and multilayered canopies; aggregations of canopy trees interspersed with canopy gaps; and significant numbers of standing dead snags and downed logs?	YES Wetland is a Category 3 wetland. Go to Question 8b	NO Go to Question 8b

8b	Mature forested wetlands. Is the wetland a forested wetland with 50% or more of the cover of upper forest canopy consisting of deciduous trees with large diameters at breast height (dbh), generally diameters greater than 45cm (17.7in) dbh?	YES Wetland should be evaluated for possible Category 3 status. Go to Question 9a	NO Go to Question 9a
9a	Lake Erie coastal and tributary wetlands. Is the wetland located at an elevation less than 575 feet on the USGS map, adjacent to this elevation, or along a tributary to Lake Erie that is accessible to fish?	YES Go to Question 9b	NO Go to Question 10
9b	Does the wetland's hydrology result from measures designed to prevent erosion and the loss of aquatic plants, i.e. the wetland is partially hydrologically restricted from Lake Erie due to lakeward or landward dikes or other hydrological controls?	YES Wetland should be evaluated for possible Category 3 status Go to Question 10	NO Go to Question 9c
9c	Are Lake Erie water levels the wetland's primary hydrological influence, i.e. the wetland is hydrologically unrestricted (no lakeward or upland border alterations), or the wetland can be characterized as an "estuarine" wetland with lake and river influenced hydrology. These include sandbar deposition wetlands, estuarine wetlands, river mouth wetlands, or those dominated by submersed aquatic vegetation.	YES Go to Question 9d	NO Go to Question 10
9d	Does the wetland have a predominance of native species within its vegetation communities, although non-native or disturbance tolerant native species can also be present?	YES Wetland is a Category 3 wetland Go to Question 10	NO Go to Question 9e
9e	Does the wetland have a predominance of non-native or disturbance tolerant native plant species within its vegetation communities?	YES Wetland should be evaluated for possible Category 3 status Go to Question 10	NO Go to Question 10
10	Lake Plain Sand Prairies (Oak Openings) Is the wetland located in Lucas, Fulton, Henry, or Wood Counties and can the wetland be characterized by the following description: the wetland has a sandy substrate with interspersed organic matter, a water table often within several inches of the surface, and often with a dominance of the gramineous vegetation listed in Table 1 (woody species may also be present). The Ohio Department of Natural Resources Division of Natural Areas and Preserves can provide assistance in confirming this type of wetland and its quality.	YES Wetland is a Category 3 wetland. Go to Question 11	NO Go to Question 11
11	Relict Wet Prairies. Is the wetland a relict wet prairie community dominated by some or all of the species in Table 1. Extensive prairies were formerly located in the Darby Plains (Madison and Union Counties), Sandusky Plains (Wyandot, Crawford, and Marion Counties), northwest Ohio (e.g. Erie, Huron, Lucas, Wood Counties), and portions of western Ohio Counties (e.g. Darke, Mercer, Miami, Montgomery, Van Wert etc.).	YES Wetland should be evaluated for possible Category 3 status Complete Quantitative Rating	NO Complete Quantitative Rating

Table 1. Characteristic plant species.

invasive/exotic spp	fen species	bog species	Oak Opening species	wet prairie species
<i>Lythrum salicaria</i>	<i>Zygadenus elegans</i> var. <i>glaucus</i>	<i>Calla palustris</i>	<i>Carex cryptolepis</i>	<i>Calamagrostis canadensis</i>
<i>Myriophyllum spicatum</i>	<i>Cacalia plantaginea</i>	<i>Carex atlantica</i> var. <i>capillacea</i>	<i>Carex lasiocarpa</i>	<i>Calamagrostis stricta</i>
<i>Najas minor</i>	<i>Carex flava</i>	<i>Carex echinata</i>	<i>Carex stricta</i>	<i>Carex atherodes</i>
<i>Phalaris arundinacea</i>	<i>Carex sterilis</i>	<i>Carex oligosperma</i>	<i>Cladium mariscoides</i>	<i>Carex buxbaumii</i>
<i>Phragmites australis</i>	<i>Carex stricta</i>	<i>Carex trisperma</i>	<i>Calamagrostis stricta</i>	<i>Carex pelliata</i>
<i>Potamogeton crispus</i>	<i>Deschampsia caespitosa</i>	<i>Chamaedaphne calyculata</i>	<i>Calamagrostis canadensis</i>	<i>Carex sartwellii</i>
<i>Ranunculus ficaria</i>	<i>Eleocharis rostellata</i>	<i>Decodon verticillatus</i>	<i>Quercus palustris</i>	<i>Gentiana andrewsii</i>
<i>Rhamnus frangula</i>	<i>Eriophorum viridicarinatum</i>	<i>Eriophorum virginicum</i>		<i>Helianthus grosseserratus</i>
<i>Typha angustifolia</i>	<i>Gentianopsis</i> spp.	<i>Larix laricina</i>		<i>Liatris spicata</i>
<i>Typha xglauca</i>	<i>Lobelia kalmii</i>	<i>Nemopanthus mucronatus</i>		<i>Lysimachia quadriflora</i>
	<i>Parnassia glauca</i>	<i>Scheuchzeria palustris</i>		<i>Lythrum alatum</i>
	<i>Potentilla fruticosa</i>	<i>Sphagnum</i> spp.		<i>Pycnanthemum virginianum</i>
	<i>Rhamnus alnifolia</i>	<i>Vaccinium macrocarpon</i>		<i>Silphium terebinthinaceum</i>
	<i>Rhynchospora capillacea</i>	<i>Vaccinium corymbosum</i>		<i>Sorghastrum nutans</i>
	<i>Salix candida</i>	<i>Vaccinium oxycoccos</i>		<i>Spartina pectinata</i>
	<i>Salix myricoides</i>	<i>Woodwardia virginica</i>		<i>Solidago riddellii</i>
	<i>Salix serissima</i>	<i>Xyris difformis</i>		
	<i>Solidago ohioensis</i>			
	<i>Tofieldia glutinosa</i>			
	<i>Triglochin maritimum</i>			
	<i>Triglochin palustre</i>			

End of Narrative Rating. Begin Quantitative Rating on next page.

Site: Jermain Park Site	Rater(s): AEP, KMP	Date: 05/16/2023
--------------------------------	---------------------------	-------------------------

1	1
max 6 pts.	subtotal

Metric 1. Wetland Area (size).

WETLAND H

Select one size class and assign score.

- ☐ >50 acres (>20.2ha) (6 pts)
- ☐ 25 to <50 acres (10.1 to <20.2ha) (5 pts)
- ☐ 10 to <25 acres (4 to <10.1ha) (4 pts)
- ☐ 3 to <10 acres (1.2 to <4ha) (3 pts)
- ☐ 0.3 to <3 acres (0.12 to <1.2ha) (2pts)
- ☒ 0.1 to <0.3 acres (0.04 to <0.12ha) (1 pt)
- ☐ <0.1 acres (0.04ha) (0 pts)

12	13
max 14 pts.	subtotal

Metric 2. Upland buffers and surrounding land use.

2a. Calculate average buffer width. Select only one and assign score. Do not double check.

- ☒ WIDE. Buffers average 50m (164ft) or more around wetland perimeter (7)
- ☐ MEDIUM. Buffers average 25m to <50m (82 to <164ft) around wetland perimeter (4)
- ☐ NARROW. Buffers average 10m to <25m (32ft to <82ft) around wetland perimeter (1)
- ☐ VERY NARROW. Buffers average <10m (<32ft) around wetland perimeter (0)

2b. Intensity of surrounding land use. Select one or double check and average.

- ☒ VERY LOW. 2nd growth or older forest, prairie, savannah, wildlife area, etc. (7)
- ☐ LOW. Old field (>10 years), shrub land, young second growth forest. (5)
- ☒ MODERATELY HIGH. Residential, fenced pasture, park, conservation tillage, new fallow field. (3)
- ☐ HIGH. Urban, industrial, open pasture, row cropping, mining, construction. (1)

14	27
max 30 pts.	subtotal

Metric 3. Hydrology.

3a. Sources of Water. Score all that apply.

- ☐ High pH groundwater (5)
- ☐ Other groundwater (3)
- ☒ Precipitation (1)
- ☐ Seasonal/Intermittent surface water (3)
- ☐ Perennial surface water (lake or stream) (5)

3c. Maximum water depth. Select only one and assign score.

- ☐ >0.7 (27.6in) (3)
- ☐ 0.4 to 0.7m (15.7 to 27.6in) (2)
- ☒ <0.4m (<15.7in) (1)

3e. Modifications to natural hydrologic regime. Score one or double check and average.

- ☐ None or none apparent (12)
- ☒ Recovered (7)
- ☐ Recovering (3)
- ☐ Recent or no recovery (1)

3b. Connectivity. Score all that apply.

- ☒ 100 year floodplain (1)
- ☒ Between stream/lake and other human use (1)
- ☒ Part of wetland/upland (e.g. forest), complex (1)
- ☒ Part of riparian or upland corridor (1)

3d. Duration inundation/saturation. Score one or dbl check.

- ☐ Semi- to permanently inundated/saturated (4)
- ☐ Regularly inundated/saturated (3)
- ☐ Seasonally inundated (2)
- ☒ Seasonally saturated in upper 30cm (12in) (1)

Check all disturbances observed	
<input type="checkbox"/> ditch <input type="checkbox"/> tile <input type="checkbox"/> dike <input type="checkbox"/> weir <input type="checkbox"/> stormwater input	<input type="checkbox"/> point source (nonstormwater) <input checked="" type="checkbox"/> filling/grading <input checked="" type="checkbox"/> road bed/RR track <input type="checkbox"/> dredging <input type="checkbox"/> other _____

13	40
max 20 pts.	subtotal

Metric 4. Habitat Alteration and Development.

4a. Substrate disturbance. Score one or double check and average.

- ☒ None or none apparent (4)
- ☐ Recovered (3)
- ☐ Recovering (2)
- ☐ Recent or no recovery (1)

4b. Habitat development. Select only one and assign score.

- ☐ Excellent (7)
- ☐ Very good (6)
- ☐ Good (5)
- ☐ Moderately good (4)
- ☒ Fair (3)
- ☐ Poor to fair (2)
- ☐ Poor (1)

4c. Habitat alteration. Score one or double check and average.

- ☐ None or none apparent (9)
- ☒ Recovered (6)
- ☐ Recovering (3)
- ☐ Recent or no recovery (1)

Check all disturbances observed	
<input type="checkbox"/> mowing <input type="checkbox"/> grazing <input checked="" type="checkbox"/> clearcutting <input type="checkbox"/> selective cutting <input type="checkbox"/> woody debris removal <input type="checkbox"/> toxic pollutants	<input type="checkbox"/> shrub/sapling removal <input type="checkbox"/> herbaceous/aquatic bed removal <input type="checkbox"/> sedimentation <input type="checkbox"/> dredging <input type="checkbox"/> farming <input type="checkbox"/> nutrient enrichment

40
subtotal this page

Site: Jermain Park Site	Rater(s): AEP, KMP	Date: 05/16/2023
--------------------------------	---------------------------	-------------------------

40

subtotal first page

0.0

40

max 10 pts.

subtotal

Metric 5. Special Wetlands.

Check all that apply and score as indicated.

- ☐ Bog (10)
- ☐ Fen (10)
- ☐ Old growth forest (10)
- ☐ Mature forested wetland (5)
- ☐ Lake Erie coastal/tributary wetland-unrestricted hydrology (10)
- ☐ Lake Erie coastal/tributary wetland-restricted hydrology (5)
- ☐ Lake Plain Sand Prairies (Oak Openings) (10)
- ☐ Relict Wet Prairies (10)
- ☐ Known occurrence state/federal threatened or endangered species (10)
- ☐ Significant migratory songbird/water fowl habitat or usage (10)
- ☐ Category 1 Wetland. See Question 1 Qualitative Rating (-10)

4

44

max 20 pts.

subtotal

Metric 6. Plant communities, interspersions, microtopography.

6a. Wetland Vegetation Communities.

Score all present using 0 to 3 scale.

- ☐ Aquatic bed
- ☒ Emergent
- ☐ Shrub
- ☐ Forest
- ☐ Mudflats
- ☐ Open water
- ☐ Other

6b. horizontal (plan view) Interspersion.

Select only one.

- ☐ High (5)
- ☐ Moderately high(4)
- ☐ Moderate (3)
- ☐ Moderately low (2)
- ☐ Low (1)
- ☒ None (0)

6c. Coverage of invasive plants. Refer to Table 1 ORAM long form for list. Add or deduct points for coverage

- ☐ Extensive >75% cover (-5)
- ☐ Moderate 25-75% cover (-3)
- ☐ Sparse 5-25% cover (-1)
- ☐ Nearly absent <5% cover (0)
- ☒ Absent (1)

6d. Microtopography.

Score all present using 0 to 3 scale.

- Vegetated hummocks/tussocks
- Coarse woody debris >15cm (6in)
- Standing dead >25cm (10in) dbh
- Amphibian breeding pools

Vegetation Community Cover Scale

0	Absent or comprises <0.1ha (0.2471 acres) contiguous area
1	Present and either comprises small part of wetland's vegetation and is of moderate quality, or comprises a significant part but is of low quality
2	Present and either comprises significant part of wetland's vegetation and is of moderate quality or comprises a small part and is of high quality
3	Present and comprises significant part, or more, of wetland's vegetation and is of high quality

Narrative Description of Vegetation Quality

low	Low spp diversity and/or predominance of nonnative or disturbance tolerant native species
mod	Native spp are dominant component of the vegetation, although nonnative and/or disturbance tolerant native spp can also be present, and species diversity moderate to moderately high, but generally w/o presence of rare threatened or endangered spp
high	A predominance of native species, with nonnative spp and/or disturbance tolerant native spp absent or virtually absent, and high spp diversity and often, but not always, the presence of rare, threatened, or endangered spp

Mudflat and Open Water Class Quality

0	Absent <0.1ha (0.247 acres)
1	Low 0.1 to <1ha (0.247 to 2.47 acres)
2	Moderate 1 to <4ha (2.47 to 9.88 acres)
3	High 4ha (9.88 acres) or more

Microtopography Cover Scale

0	Absent
1	Present very small amounts or if more common of marginal quality
2	Present in moderate amounts, but not of highest quality or in small amounts of highest quality
3	Present in moderate or greater amounts and of highest quality

44

End of Quantitative Rating. Complete Categorization Worksheets.

Wetland Categorization Worksheet

Choices	Circle one		Evaluation of Categorization Result of ORAM
Did you answer "Yes" to any of the following questions: Narrative Rating Nos. 2, 3, 4, 6, 7, 8a, 9d, 10	YES Wetland is categorized as a Category 3 wetland	<input checked="" type="radio"/> NO	Is quantitative rating score <i>less</i> than the Category 2 scoring threshold (<i>excluding</i> gray zone)? If yes, reevaluate the category of the wetland using the narrative criteria in OAC Rule 3745-1-54(C) and biological and/or functional assessments to determine if the wetland has been over-categorized by the ORAM
Did you answer "Yes" to any of the following questions: Narrative Rating Nos. 1, 8b, 9b, 9e, 11	YES Wetland should be evaluated for possible Category 3 status	<input checked="" type="radio"/> NO	Evaluate the wetland using the 1) narrative criteria in OAC Rule 3745-1-54(C) and 2) the quantitative rating score. If the wetland is determined to be a Category 3 wetland using either of these, it should be categorized as a Category 3 wetland. Detailed biological and/or functional assessments may also be used to determine the wetland's category.
Did you answer "Yes" to Narrative Rating No. 5	YES Wetland is categorized as a Category 1 wetland	<input checked="" type="radio"/> NO	Is quantitative rating score <i>greater</i> than the Category 2 scoring threshold (<i>including</i> any gray zone)? If yes, reevaluate the category of the wetland using the narrative criteria in OAC Rule 3745-1-54(C) and biological and/or functional assessments to determine if the wetland has been under-categorized by the ORAM
Does the quantitative score fall within the scoring range of a Category 1, 2, or 3 wetland?	<input checked="" type="radio"/> YES Wetland is assigned to the appropriate category based on the scoring range	NO	If the score of the wetland is located within the scoring range for a particular category, the wetland should be assigned to that category. In all instances however, the narrative criteria described in OAC Rule 3745-1-54(C) can be used to clarify or change a categorization based on a quantitative score.
Does the quantitative score fall with the "gray zone" for Category 1 or 2 or Category 2 or 3 wetlands?	YES Wetland is assigned to the higher of the two categories or assigned to a category based on detailed assessments and the narrative criteria	<input checked="" type="radio"/> NO	Rater has the option of assigning the wetland to the higher of the two categories or to assign a category based on the results of a nonrapid wetland assessment method, e.g. functional assessment, biological assessment, etc, and a consideration of the narrative criteria in OAC rule 3745-1-54(C).
Does the wetland otherwise exhibit <i>moderate OR superior</i> hydrologic OR habitat, OR recreational functions AND the wetland was <i>not</i> categorized as a Category 2 wetland (in the case of moderate functions) or a Category 3 wetland (in the case of superior functions) by this method?	YES Wetland was undercategorized by this method. A written justification for recategorization should be provided on Background Information Form	<input checked="" type="radio"/> NO Wetland is assigned to category as determined by the ORAM.	A wetland may be undercategorized using this method, but still exhibit one or more superior functions, e.g. a wetland's biotic communities may be degraded by human activities, but the wetland may still exhibit superior hydrologic functions because of its type, landscape position, size, local or regional significance, etc. In this circumstance, the narrative criteria in OAC Rule 3745-1-54(C)(2) and (3) are controlling, and the under-categorization should be corrected. A written justification with supporting reasons or information for this determination should be provided.

Final Category			
Choose one	Category 1	<input checked="" type="radio"/> Category 2	Category 3

End of Ohio Rapid Assessment Method for Wetlands.

Background Information

Name:	Alex Peters and Kimberley Peter	
Date:	05/16/2023	
Affiliation:	The Mannik & Smith Group, Inc.	
Address:	1800 Indian Wood Circle, Maumee, OH 43537	
Phone Number:	419-891-2222 ext 2015	
e-mail address:	apeters@manniksmithgroup.com	
Name of Wetland:	WETLAND I	
Vegetation Communit(ies):	1avi (Mixed forest)	
HGM Class(es):	IA (depression - surface water)	
Location of Wetland: include map, address, north arrow, landmarks, distances, roads, etc.	see Figures 1 and 3 in SWD Report	
Lat/Long or UTM Coordinate	41.670283N,-83.678763E	
USGS Quad Name	Toledo, OH	
County	Lucas	
Township		
Section and Subsection	S28 T9S R7E	
Hydrologic Unit Code	041000010308	
Site Visit	05/16/2023	
National Wetland Inventory Map	USFWS Online Mapper: None	
Ohio Wetland Inventory Map	-	
Soil Survey	USDA Soil Web: Ee	
Delineation report/map	see Figure 3	

Name of Wetland: WETLAND I	
Wetland Size (acres, hectares):	0.053 ac
Sketch: Include north arrow, relationship with other surface waters, vegetation zones, etc. see Figure 3	
Comments, Narrative Discussion, Justification of Category Changes:	
Final score : 44	Category: 2

Scoring Boundary Worksheet

INSTRUCTIONS. The initial step in completing the ORAM is to identify the “scoring boundaries” of the wetland being rated. In many instances this determination will be relatively easy and the scoring boundaries will coincide with the “jurisdictional boundaries.” For example, the scoring boundary of an isolated cattail marsh located in the middle of a farm field will likely be the same as that wetland’s jurisdictional boundaries. In other instances, however, the scoring boundary will not be as easily determined. Wetlands that are small or isolated from other surface waters often form large contiguous areas or heterogeneous complexes of wetland and upland. In separating wetlands for scoring purposes, the hydrologic regime of the wetland is the main criterion that should be used. Boundaries between contiguous or connected wetlands should be established where the volume, flow, or velocity of water moving through the wetland changes significantly. *Areas with a high degree of hydrologic interaction should be scored as a single wetland.* In determining a wetland’s scoring boundaries, use the guidelines in the ORAM Manual Section 5.0. In certain instances, it may be difficult to establish the scoring boundary for the wetland being rated. These problem situations include wetlands that form a patchwork on the landscape, wetlands divided by artificial boundaries like property fences, roads, or railroad embankments, wetlands that are contiguous with streams, lakes, or rivers, and estuarine or coastal wetlands. These situations are discussed below, however, it is recommended that Rater contact Ohio EPA, Division of Surface Water, 401/Wetlands Section if there are additional questions or a need for further clarification of the appropriate scoring boundaries of a particular wetland.

#	Steps in properly establishing scoring boundaries	done?	not applicable
Step 1	Identify the wetland area of interest. This may be the site of a proposed impact, a reference site, conservation site, etc.	✓	
Step 2	Identify the locations where there is physical evidence that hydrology changes rapidly. Such evidence includes both natural and human-induced changes including, constrictions caused by berms or dikes, points where the water velocity changes rapidly at rapids or falls, points where significant inflows occur at the confluence of rivers, or other factors that may restrict hydrologic interaction between the wetlands or parts of a single wetland.		✓
Step 3	Delineate the boundary of the wetland to be rated such that all areas of interest that are contiguous to and within the areas where the hydrology does not change significantly, i.e. areas that have a high degree of hydrologic interaction are included within the scoring boundary.		✓
Step 4	Determine if artificial boundaries, such as property lines, state lines, roads, railroad embankments, etc., are present. These should not be used to establish scoring boundaries unless they coincide with areas where the hydrologic regime changes.	✓	
Step 5	In all instances, the Rater may enlarge the minimum scoring boundaries discussed here to score together wetlands that could be scored separately.		✓
Step 6	Consult ORAM Manual Section 5.0 for how to establish scoring boundaries for wetlands that form a patchwork on the landscape, divided by artificial boundaries, contiguous to streams, lakes or rivers, or for dual classifications.		✓

End of Scoring Boundary Determination. Begin Narrative Rating on next page.

Narrative Rating

INSTRUCTIONS. Answer each of the following questions. Questions 1, 2, 3 and 4 should be answered based on information obtained from the site visit or the literature *and* by submitting a Data Services Request to the Ohio Department of Natural Resources, Division of Natural Areas and Preserves, Natural Heritage Data Services, 1889 Fountain Square Court, Building F-1, Columbus, Ohio 43224, 614-265-6453 (phone), 614-265-3096 (fax), <http://www.dnr.state.oh.us/dnap>. The remaining questions are designed to be answered primarily by the results of the site visit. Refer to the User's Manual for descriptions of these wetland types. Note: "Critical habitat" is legally defined in the Endangered Species Act and is the geographic area containing physical or biological features essential to the conservation of a listed species or as an area that may require special management considerations or protection. The Rater should contact the Region 3 Headquarters or the Columbus Ecological Services Office for updates as to whether critical habitat has been designated for other federally listed threatened or endangered species. "Documented" means the wetland is listed in the appropriate State of Ohio database.

#	Question	Circle one	
1	Critical Habitat. Is the wetland in a township, section, or subsection of a United States Geological Survey 7.5 minute Quadrangle that has been designated by the U.S. Fish and Wildlife Service as "critical habitat" for any threatened or endangered plant or animal species? Note: as of January 1, 2001, of the federally listed endangered or threatened species which can be found in Ohio, the Indiana Bat has had critical habitat designated (50 CFR 17.95(a)) and the piping plover has had critical habitat proposed (65 FR 41812 July 6, 2000).	YES Wetland should be evaluated for possible Category 3 status Go to Question 2	NO Go to Question 2
2	Threatened or Endangered Species. Is the wetland known to contain an individual of, or documented occurrences of federal or state-listed threatened or endangered plant or animal species?	YES Wetland is a Category 3 wetland. Go to Question 3	NO Go to Question 3
3	Documented High Quality Wetland. Is the wetland on record in Natural Heritage Database as a high quality wetland?	YES Wetland is a Category 3 wetland Go to Question 4	NO Go to Question 4
4	Significant Breeding or Concentration Area. Does the wetland contain documented regionally significant breeding or nonbreeding waterfowl, neotropical songbird, or shorebird concentration areas?	YES Wetland is a Category 3 wetland Go to Question 5	NO Go to Question 5
5	Category 1 Wetlands. Is the wetland less than 0.5 hectares (1 acre) in size and hydrologically isolated and either 1) comprised of vegetation that is dominated (greater than eighty per cent areal cover) by <i>Phalaris arundinacea</i> , <i>Lythrum salicaria</i> , or <i>Phragmites australis</i> , or 2) an acidic pond created or excavated on mined lands that has little or no vegetation?	YES Wetland is a Category 1 wetland Go to Question 6	NO Go to Question 6
6	Bogs. Is the wetland a peat-accumulating wetland that 1) has no significant inflows or outflows, 2) supports acidophilic mosses, particularly <i>Sphagnum</i> spp., 3) the acidophilic mosses have >30% cover, 4) at least one species from Table 1 is present, and 5) the cover of invasive species (see Table 1) is <25%?	YES Wetland is a Category 3 wetland Go to Question 7	NO Go to Question 7
7	Fens. Is the wetland a carbon accumulating (peat, muck) wetland that is saturated during most of the year, primarily by a discharge of free flowing, mineral rich, ground water with a circumneutral ph (5.5-9.0) and with one or more plant species listed in Table 1 and the cover of invasive species listed in Table 1 is <25%?	YES Wetland is a Category 3 wetland Go to Question 8a	NO Go to Question 8a
8a	"Old Growth Forest." Is the wetland a forested wetland and is the forest characterized by, but not limited to, the following characteristics: overstory canopy trees of great age (exceeding at least 50% of a projected maximum attainable age for a species); little or no evidence of human-caused understory disturbance during the past 80 to 100 years; an all-aged structure and multilayered canopies; aggregations of canopy trees interspersed with canopy gaps; and significant numbers of standing dead snags and downed logs?	YES Wetland is a Category 3 wetland. Go to Question 8b	NO Go to Question 8b

8b	Mature forested wetlands. Is the wetland a forested wetland with 50% or more of the cover of upper forest canopy consisting of deciduous trees with large diameters at breast height (dbh), generally diameters greater than 45cm (17.7in) dbh?	YES Wetland should be evaluated for possible Category 3 status. Go to Question 9a	NO Go to Question 9a
9a	Lake Erie coastal and tributary wetlands. Is the wetland located at an elevation less than 575 feet on the USGS map, adjacent to this elevation, or along a tributary to Lake Erie that is accessible to fish?	YES Go to Question 9b	NO Go to Question 10
9b	Does the wetland's hydrology result from measures designed to prevent erosion and the loss of aquatic plants, i.e. the wetland is partially hydrologically restricted from Lake Erie due to lakeward or landward dikes or other hydrological controls?	YES Wetland should be evaluated for possible Category 3 status Go to Question 10	NO Go to Question 9c
9c	Are Lake Erie water levels the wetland's primary hydrological influence, i.e. the wetland is hydrologically unrestricted (no lakeward or upland border alterations), or the wetland can be characterized as an "estuarine" wetland with lake and river influenced hydrology. These include sandbar deposition wetlands, estuarine wetlands, river mouth wetlands, or those dominated by submersed aquatic vegetation.	YES Go to Question 9d	NO Go to Question 10
9d	Does the wetland have a predominance of native species within its vegetation communities, although non-native or disturbance tolerant native species can also be present?	YES Wetland is a Category 3 wetland Go to Question 10	NO Go to Question 9e
9e	Does the wetland have a predominance of non-native or disturbance tolerant native plant species within its vegetation communities?	YES Wetland should be evaluated for possible Category 3 status Go to Question 10	NO Go to Question 10
10	Lake Plain Sand Prairies (Oak Openings) Is the wetland located in Lucas, Fulton, Henry, or Wood Counties and can the wetland be characterized by the following description: the wetland has a sandy substrate with interspersed organic matter, a water table often within several inches of the surface, and often with a dominance of the gramineous vegetation listed in Table 1 (woody species may also be present). The Ohio Department of Natural Resources Division of Natural Areas and Preserves can provide assistance in confirming this type of wetland and its quality.	YES Wetland is a Category 3 wetland. Go to Question 11	NO Go to Question 11
11	Relict Wet Prairies. Is the wetland a relict wet prairie community dominated by some or all of the species in Table 1. Extensive prairies were formerly located in the Darby Plains (Madison and Union Counties), Sandusky Plains (Wyandot, Crawford, and Marion Counties), northwest Ohio (e.g. Erie, Huron, Lucas, Wood Counties), and portions of western Ohio Counties (e.g. Darke, Mercer, Miami, Montgomery, Van Wert etc.).	YES Wetland should be evaluated for possible Category 3 status Complete Quantitative Rating	NO Complete Quantitative Rating

Table 1. Characteristic plant species.

invasive/exotic spp	fen species	bog species	Oak Opening species	wet prairie species
<i>Lythrum salicaria</i>	<i>Zygadenus elegans</i> var. <i>glaucus</i>	<i>Calla palustris</i>	<i>Carex cryptolepis</i>	<i>Calamagrostis canadensis</i>
<i>Myriophyllum spicatum</i>	<i>Cacalia plantaginea</i>	<i>Carex atlantica</i> var. <i>capillacea</i>	<i>Carex lasiocarpa</i>	<i>Calamagrostis stricta</i>
<i>Najas minor</i>	<i>Carex flava</i>	<i>Carex echinata</i>	<i>Carex stricta</i>	<i>Carex atherodes</i>
<i>Phalaris arundinacea</i>	<i>Carex sterilis</i>	<i>Carex oligosperma</i>	<i>Cladium mariscoides</i>	<i>Carex buxbaumii</i>
<i>Phragmites australis</i>	<i>Carex stricta</i>	<i>Carex trisperma</i>	<i>Calamagrostis stricta</i>	<i>Carex pelliata</i>
<i>Potamogeton crispus</i>	<i>Deschampsia caespitosa</i>	<i>Chamaedaphne calyculata</i>	<i>Calamagrostis canadensis</i>	<i>Carex sartwellii</i>
<i>Ranunculus ficaria</i>	<i>Eleocharis rostellata</i>	<i>Decodon verticillatus</i>	<i>Quercus palustris</i>	<i>Gentiana andrewsii</i>
<i>Rhamnus frangula</i>	<i>Eriophorum viridicarinarum</i>	<i>Eriophorum virginicum</i>		<i>Helianthus grosseserratus</i>
<i>Typha angustifolia</i>	<i>Gentianopsis</i> spp.	<i>Larix laricina</i>		<i>Liatris spicata</i>
<i>Typha xglauca</i>	<i>Lobelia kalmii</i>	<i>Nemopanthus mucronatus</i>		<i>Lysimachia quadriflora</i>
	<i>Parnassia glauca</i>	<i>Scheuchzeria palustris</i>		<i>Lythrum alatum</i>
	<i>Potentilla fruticosa</i>	<i>Sphagnum</i> spp.		<i>Pycnanthemum virginianum</i>
	<i>Rhamnus alnifolia</i>	<i>Vaccinium macrocarpon</i>		<i>Silphium terebinthinaceum</i>
	<i>Rhynchospora capillacea</i>	<i>Vaccinium corymbosum</i>		<i>Sorghastrum nutans</i>
	<i>Salix candida</i>	<i>Vaccinium oxycoccos</i>		<i>Spartina pectinata</i>
	<i>Salix myricoides</i>	<i>Woodwardia virginica</i>		<i>Solidago riddellii</i>
	<i>Salix serissima</i>	<i>Xyris difformis</i>		
	<i>Solidago ohioensis</i>			
	<i>Tofieldia glutinosa</i>			
	<i>Triglochin maritimum</i>			
	<i>Triglochin palustre</i>			

End of Narrative Rating. Begin Quantitative Rating on next page.

Site: Jermain Park Site	Rater(s): AEP, KMP	Date: 05/16/2023
--------------------------------	---------------------------	-------------------------

0	0
max 6 pts.	subtotal

Metric 1. Wetland Area (size).

WETLAND I

Select one size class and assign score.

- ☐ >50 acres (>20.2ha) (6 pts)
- ☐ 25 to <50 acres (10.1 to <20.2ha) (5 pts)
- ☐ 10 to <25 acres (4 to <10.1ha) (4 pts)
- ☐ 3 to <10 acres (1.2 to <4ha) (3 pts)
- ☐ 0.3 to <3 acres (0.12 to <1.2ha) (2pts)
- ☐ 0.1 to <0.3 acres (0.04 to <0.12ha) (1 pt)
- ☒ <0.1 acres (0.04ha) (0 pts)

11	11
max 14 pts.	subtotal

Metric 2. Upland buffers and surrounding land use.

2a. Calculate average buffer width. Select only one and assign score. Do not double check.

- ☒ WIDE. Buffers average 50m (164ft) or more around wetland perimeter (7)
- ☐ MEDIUM. Buffers average 25m to <50m (82 to <164ft) around wetland perimeter (4)
- ☐ NARROW. Buffers average 10m to <25m (32ft to <82ft) around wetland perimeter (1)
- ☐ VERY NARROW. Buffers average <10m (<32ft) around wetland perimeter (0)

2b. Intensity of surrounding land use. Select one or double check and average.

- ☒ VERY LOW. 2nd growth or older forest, prairie, savannah, wildlife area, etc. (7)
- ☐ LOW. Old field (>10 years), shrub land, young second growth forest. (5)
- ☐ MODERATELY HIGH. Residential, fenced pasture, park, conservation tillage, new fallow field. (3)
- ☒ HIGH. Urban, industrial, open pasture, row cropping, mining, construction. (1)

17	28
max 30 pts.	subtotal

Metric 3. Hydrology.

3a. Sources of Water. Score all that apply.

- ☐ High pH groundwater (5)
- ☐ Other groundwater (3)
- ☒ Precipitation (1)
- ☒ Seasonal/Intermittent surface water (3)
- ☐ Perennial surface water (lake or stream) (5)

3c. Maximum water depth. Select only one and assign score.

- ☐ >0.7 (27.6in) (3)
- ☐ 0.4 to 0.7m (15.7 to 27.6in) (2)
- ☒ <0.4m (<15.7in) (1)

3e. Modifications to natural hydrologic regime. Score one or double check and average.

- ☐ None or none apparent (12)
- ☒ Recovered (7)
- ☐ Recovering (3)
- ☐ Recent or no recovery (1)

3b. Connectivity. Score all that apply.

- ☒ 100 year floodplain (1)
- ☒ Between stream/lake and other human use (1)
- ☒ Part of wetland/upland (e.g. forest), complex (1)
- ☒ Part of riparian or upland corridor (1)

3d. Duration inundation/saturation. Score one or dbl check.

- ☐ Semi- to permanently inundated/saturated (4)
- ☐ Regularly inundated/saturated (3)
- ☐ Seasonally inundated (2)
- ☒ Seasonally saturated in upper 30cm (12in) (1)

Check all disturbances observed	
<input type="checkbox"/> ditch <input type="checkbox"/> tile <input type="checkbox"/> dike <input type="checkbox"/> weir <input type="checkbox"/> stormwater input	<input type="checkbox"/> point source (nonstormwater) <input type="checkbox"/> filling/grading <input type="checkbox"/> road bed/RR track <input type="checkbox"/> dredging <input type="checkbox"/> other _____

13	41
max 20 pts.	subtotal

Metric 4. Habitat Alteration and Development.

4a. Substrate disturbance. Score one or double check and average.

- ☒ None or none apparent (4)
- ☐ Recovered (3)
- ☐ Recovering (2)
- ☐ Recent or no recovery (1)

4b. Habitat development. Select only one and assign score.

- ☐ Excellent (7)
- ☐ Very good (6)
- ☐ Good (5)
- ☐ Moderately good (4)
- ☒ Fair (3)
- ☐ Poor to fair (2)
- ☐ Poor (1)

4c. Habitat alteration. Score one or double check and average.

- ☐ None or none apparent (9)
- ☒ Recovered (6)
- ☐ Recovering (3)
- ☐ Recent or no recovery (1)

Check all disturbances observed	
<input type="checkbox"/> mowing <input type="checkbox"/> grazing <input type="checkbox"/> clearcutting <input checked="" type="checkbox"/> selective cutting <input type="checkbox"/> woody debris removal <input type="checkbox"/> toxic pollutants	<input type="checkbox"/> shrub/sapling removal <input type="checkbox"/> herbaceous/aquatic bed removal <input type="checkbox"/> sedimentation <input type="checkbox"/> dredging <input type="checkbox"/> farming <input type="checkbox"/> nutrient enrichment

41
subtotal this page

Site: Jermain Park Site	Rater(s): AEP, KMP	Date: 05/16/2023
--------------------------------	---------------------------	-------------------------

41

subtotal first page

0.0

41

max 10 pts.

subtotal

Metric 5. Special Wetlands.

Check all that apply and score as indicated.

- ☐ Bog (10)
- ☐ Fen (10)
- ☐ Old growth forest (10)
- ☐ Mature forested wetland (5)
- ☐ Lake Erie coastal/tributary wetland-unrestricted hydrology (10)
- ☐ Lake Erie coastal/tributary wetland-restricted hydrology (5)
- ☐ Lake Plain Sand Prairies (Oak Openings) (10)
- ☐ Relict Wet Prairies (10)
- ☐ Known occurrence state/federal threatened or endangered species (10)
- ☐ Significant migratory songbird/water fowl habitat or usage (10)
- ☐ Category 1 Wetland. See Question 1 Qualitative Rating (-10)

3

44

max 20 pts.

subtotal

Metric 6. Plant communities, interspersions, microtopography.

6a. Wetland Vegetation Communities.

Score all present using 0 to 3 scale.

- ☐ Aquatic bed
- ☐ Emergent
- ☐ Shrub
- ☒ 1 Forest
- ☐ Mudflats
- ☐ Open water
- ☐ Other _____

6b. horizontal (plan view) Interspersions.

Select only one.

- ☐ High (5)
- ☐ Moderately high(4)
- ☐ Moderate (3)
- ☐ Moderately low (2)
- ☒ Low (1)
- ☐ None (0)

6c. Coverage of invasive plants. Refer to Table 1 ORAM long form for list. Add or deduct points for coverage

- ☐ Extensive >75% cover (-5)
- ☐ Moderate 25-75% cover (-3)
- ☐ Sparse 5-25% cover (-1)
- ☐ Nearly absent <5% cover (0)
- ☒ Absent (1)

6d. Microtopography.

Score all present using 0 to 3 scale.

- Vegetated hummocks/tussocks
- Coarse woody debris >15cm (6in)
- Standing dead >25cm (10in) dbh
- Amphibian breeding pools

Vegetation Community Cover Scale

0	Absent or comprises <0.1ha (0.2471 acres) contiguous area
1	Present and either comprises small part of wetland's vegetation and is of moderate quality, or comprises a significant part but is of low quality
2	Present and either comprises significant part of wetland's vegetation and is of moderate quality or comprises a small part and is of high quality
3	Present and comprises significant part, or more, of wetland's vegetation and is of high quality

Narrative Description of Vegetation Quality

low	Low spp diversity and/or predominance of nonnative or disturbance tolerant native species
mod	Native spp are dominant component of the vegetation, although nonnative and/or disturbance tolerant native spp can also be present, and species diversity moderate to moderately high, but generally w/o presence of rare threatened or endangered spp
high	A predominance of native species, with nonnative spp and/or disturbance tolerant native spp absent or virtually absent, and high spp diversity and often, but not always, the presence of rare, threatened, or endangered spp

Mudflat and Open Water Class Quality

0	Absent <0.1ha (0.247 acres)
1	Low 0.1 to <1ha (0.247 to 2.47 acres)
2	Moderate 1 to <4ha (2.47 to 9.88 acres)
3	High 4ha (9.88 acres) or more

Microtopography Cover Scale

0	Absent
1	Present very small amounts or if more common of marginal quality
2	Present in moderate amounts, but not of highest quality or in small amounts of highest quality
3	Present in moderate or greater amounts and of highest quality

44

End of Quantitative Rating. Complete Categorization Worksheets.

ORAM Summary Worksheet

		circle answer or insert score	Result
Narrative Rating	Question 1. Critical Habitat	YES <input checked="" type="radio"/> NO	If yes, Category 3.
	Question 2. Threatened or Endangered Species	YES <input checked="" type="radio"/> NO	If yes, Category 3.
	Question 3. High Quality Natural Wetland	YES <input checked="" type="radio"/> NO	If yes, Category 3.
	Question 4. Significant bird habitat	YES <input checked="" type="radio"/> NO	If yes, Category 3.
	Question 5. Category 1 Wetlands	YES <input checked="" type="radio"/> NO	If yes, Category 1.
	Question 6. Bogs	YES <input checked="" type="radio"/> NO	If yes, Category 3.
	Question 7. Fens	YES <input checked="" type="radio"/> NO	If yes, Category 3.
	Question 8a. Old Growth Forest	YES <input checked="" type="radio"/> NO	If yes, Category 3.
	Question 8b. Mature Forested Wetland	YES <input checked="" type="radio"/> NO	If yes, evaluate for Category 3; may also be 1 or 2.
	Question 9b. Lake Erie Wetlands - Restricted	YES <input checked="" type="radio"/> NO	If yes, evaluate for Category 3; may also be 1 or 2.
	Question 9d. Lake Erie Wetlands – Unrestricted with native plants	YES <input checked="" type="radio"/> NO	If yes, Category 3
	Question 9e. Lake Erie Wetlands - Unrestricted with invasive plants	YES <input checked="" type="radio"/> NO	If yes, evaluate for Category 3; may also be 1 or 2.
	Question 10. Oak Openings	YES <input checked="" type="radio"/> NO	If yes, Category 3
	Question 11. Relict Wet Prairies	YES <input checked="" type="radio"/> NO	If yes, evaluate for Category 3; may also be 1 or 2.
Quantitative Rating	Metric 1. Size	0.00	
	Metric 2. Buffers and surrounding land use	11.00	
	Metric 3. Hydrology	17.00	
	Metric 4. Habitat	13.00	
	Metric 5. Special Wetland Communities	0.00	
	Metric 6. Plant communities, interspersions, microtopography	3.00	
	TOTAL SCORE	44.00	Category based on score breakpoints mod. 2

Complete Wetland Categorization Worksheet.

Wetland Categorization Worksheet

Choices	Circle one		Evaluation of Categorization Result of ORAM
Did you answer "Yes" to any of the following questions: Narrative Rating Nos. 2, 3, 4, 6, 7, 8a, 9d, 10	YES Wetland is categorized as a Category 3 wetland	<input checked="" type="radio"/> NO	Is quantitative rating score <i>less</i> than the Category 2 scoring threshold (<i>excluding</i> gray zone)? If yes, reevaluate the category of the wetland using the narrative criteria in OAC Rule 3745-1-54(C) and biological and/or functional assessments to determine if the wetland has been over-categorized by the ORAM
Did you answer "Yes" to any of the following questions: Narrative Rating Nos. 1, 8b, 9b, 9e, 11	YES Wetland should be evaluated for possible Category 3 status	<input checked="" type="radio"/> NO	Evaluate the wetland using the 1) narrative criteria in OAC Rule 3745-1-54(C) and 2) the quantitative rating score. If the wetland is determined to be a Category 3 wetland using either of these, it should be categorized as a Category 3 wetland. Detailed biological and/or functional assessments may also be used to determine the wetland's category.
Did you answer "Yes" to Narrative Rating No. 5	YES Wetland is categorized as a Category 1 wetland	<input checked="" type="radio"/> NO	Is quantitative rating score <i>greater</i> than the Category 2 scoring threshold (<i>including</i> any gray zone)? If yes, reevaluate the category of the wetland using the narrative criteria in OAC Rule 3745-1-54(C) and biological and/or functional assessments to determine if the wetland has been under-categorized by the ORAM
Does the quantitative score fall within the scoring range of a Category 1, 2, or 3 wetland?	<input checked="" type="radio"/> YES Wetland is assigned to the appropriate category based on the scoring range	<input type="radio"/> NO	If the score of the wetland is located within the scoring range for a particular category, the wetland should be assigned to that category. In all instances however, the narrative criteria described in OAC Rule 3745-1-54(C) can be used to clarify or change a categorization based on a quantitative score.
Does the quantitative score fall with the "gray zone" for Category 1 or 2 or Category 2 or 3 wetlands?	YES Wetland is assigned to the higher of the two categories or assigned to a category based on detailed assessments and the narrative criteria	<input checked="" type="radio"/> NO	Rater has the option of assigning the wetland to the higher of the two categories or to assign a category based on the results of a nonrapid wetland assessment method, e.g. functional assessment, biological assessment, etc, and a consideration of the narrative criteria in OAC rule 3745-1-54(C).
Does the wetland otherwise exhibit <i>moderate OR superior</i> hydrologic OR habitat, OR recreational functions AND the wetland was <i>not</i> categorized as a Category 2 wetland (in the case of moderate functions) or a Category 3 wetland (in the case of superior functions) by this method?	YES Wetland was undercategorized by this method. A written justification for recategorization should be provided on Background Information Form	<input checked="" type="radio"/> NO Wetland is assigned to category as determined by the ORAM.	A wetland may be undercategorized using this method, but still exhibit one or more superior functions, e.g. a wetland's biotic communities may be degraded by human activities, but the wetland may still exhibit superior hydrologic functions because of its type, landscape position, size, local or regional significance, etc. In this circumstance, the narrative criteria in OAC Rule 3745-1-54(C)(2) and (3) are controlling, and the under-categorization should be corrected. A written justification with supporting reasons or information for this determination should be provided.

Final Category			
Choose one	Category 1	<input checked="" type="radio"/> Category 2	Category 3

End of Ohio Rapid Assessment Method for Wetlands.

APPENDIX D
QHEI/HHEI FORMS



Stream & Location:

OTTAWA RIVER AT JERMAN PARK

RM: 9.4 Date: 4/27/23

Scorer's Full Name & Affiliation:

PETERS, A - MSB ODC: 01309

River Code: 04-300-000 STORET #:

Lat./Long.: 41.6705183.5868

Office verified location ☐1] SUBSTRATE Check ONLY Two substrate TYPE BOXES;
estimate % or note every type present

Check ONE (Or 2 & average)

BEST TYPES		OTHER TYPES	
<input type="checkbox"/> BLDR /SLABS [10]	<input type="checkbox"/> POOL RIFFLE	<input type="checkbox"/> HARDPAN [4]	<input type="checkbox"/> POOL RIFFLE
<input type="checkbox"/> BOULDER [9]		<input type="checkbox"/> DETRITUS [3]	
<input type="checkbox"/> COBBLE [8]		<input type="checkbox"/> MUCK [2]	
<input checked="" type="checkbox"/> GRAVEL [7]	35	<input type="checkbox"/> SILT [2]	10
<input checked="" type="checkbox"/> SAND [6]	40	<input type="checkbox"/> ARTIFICIAL [0]	3
<input type="checkbox"/> BEDROCK [5]			

ORIGIN	
<input type="checkbox"/> LIMESTONE [1]	<input type="checkbox"/> SILT
<input checked="" type="checkbox"/> TILLS [1]	<input type="checkbox"/> WETLANDS [0]
<input type="checkbox"/> HARDPAN [0]	<input type="checkbox"/> SANDSTONE [0]
<input type="checkbox"/> RIP/RAP [0]	<input type="checkbox"/> LACUSTURINE [0]
<input type="checkbox"/> SHALE [-1]	<input type="checkbox"/> COAL FINES [-2]

QUALITY	
<input type="checkbox"/> HEAVY [-2]	<input type="checkbox"/> MODERATE [-1]
<input checked="" type="checkbox"/> NORMAL [0]	<input type="checkbox"/> FREE [1]
<input type="checkbox"/> EXTENSIVE [-2]	<input checked="" type="checkbox"/> MODERATE [-1]
<input type="checkbox"/> NORMAL [0]	<input type="checkbox"/> NONE [1]

Substrate
Maximum
20
13NUMBER OF BEST TYPES: ☐ 4 or more [2] ☒ 3 or less [0]

Comments

2] INSTREAM COVER Indicate presence 0 to 3: 0-Absent; 1-Very small amounts or if more common of marginal quality; 2-Moderate amounts, but not of highest quality or in small amounts of highest quality; 3-Highest quality in moderate or greater amounts (e.g., very large boulders in deep or fast water, large diameter log that is stable, well developed rootwad in deep / fast water, or deep, well-defined, functional pools.

AMOUNT

Check ONE (Or 2 & average)

<input type="0"/> UNDERCUT BANKS [1]	<input type="3"/> POOLS > 70cm [2]	<input type="0"/> OXBOWS, BACKWATERS [1]
<input type="0"/> OVERHANGING VEGETATION [1]	<input type="2"/> ROOTWADS [1]	<input type="0"/> AQUATIC MACROPHYTES [1]
<input type="0"/> SHALLOWS (IN SLOW WATER) [1]	<input type="0"/> BOULDERS [1]	<input type="3"/> LOGS OR WOODY DEBRIS [1]
<input type="2"/> ROOTMATS [1]		

<input type="checkbox"/> EXTENSIVE >75% [11]
<input checked="" type="checkbox"/> MODERATE 25-75% [7]
<input type="checkbox"/> SPARSE 5-<25% [3]
<input type="checkbox"/> NEARLY ABSENT <5% [1]

Cover
Maximum
20
12

Comments

3] CHANNEL MORPHOLOGY Check ONE in each category (Or 2 & average)

SINUOSITY	DEVELOPMENT	CHANNELIZATION	STABILITY
<input type="checkbox"/> HIGH [4]	<input type="checkbox"/> EXCELLENT [7]	<input checked="" type="checkbox"/> NONE [6]	<input type="checkbox"/> HIGH [3]
<input checked="" type="checkbox"/> MODERATE [3]	<input checked="" type="checkbox"/> GOOD [5]	<input type="checkbox"/> RECOVERED [4]	<input checked="" type="checkbox"/> MODERATE [2]
<input type="checkbox"/> LOW [2]	<input checked="" type="checkbox"/> FAIR [3]	<input type="checkbox"/> RECOVERING [3]	<input type="checkbox"/> LOW [1]
<input type="checkbox"/> NONE [1]	<input type="checkbox"/> POOR [1]	<input type="checkbox"/> RECENT OR NO RECOVERY [1]	

Channel
Maximum
20
15

Comments

4] BANK EROSION AND RIPARIAN ZONE Check ONE in each category for EACH BANK (Or 2 per bank & average)

River right looking downstream

EROSION		RIPARIAN WIDTH		FLOOD PLAIN QUALITY		CONSERVATION TILLAGE	
<input checked="" type="checkbox"/> NONE / LITTLE [3]	<input checked="" type="checkbox"/> WIDE > 50m [4]	<input type="checkbox"/> FOREST, SWAMP [3]	<input type="checkbox"/> CONSERVATION TILLAGE [1]				
<input type="checkbox"/> MODERATE [2]	<input type="checkbox"/> MODERATE 10-50m [3]	<input type="checkbox"/> SHRUB OR OLD FIELD [2]	<input type="checkbox"/> URBAN OR INDUSTRIAL [0]				
<input checked="" type="checkbox"/> HEAVY / SEVERE [1]	<input type="checkbox"/> NARROW 5-10m [2]	<input checked="" type="checkbox"/> RESIDENTIAL, PARK, NEW FIELD [1]	<input type="checkbox"/> MINING / CONSTRUCTION [0]				
	<input type="checkbox"/> VERY NARROW < 5m [1]	<input type="checkbox"/> FENCED PASTURE [1]					
	<input type="checkbox"/> NONE [0]	<input type="checkbox"/> OPEN PASTURE, ROWCROP [0]					

Indicate predominant land use(s)
past 100m riparian.Riparian
Maximum
10
7

Comments

5] POOL / GLIDE AND RIFFLE / RUN QUALITY

MAXIMUM DEPTH

Check ONE (ONLY)

<input checked="" type="checkbox"/> > 1m [6]
<input type="checkbox"/> 0.7-<1m [4]
<input type="checkbox"/> 0.4-<0.7m [2]
<input type="checkbox"/> 0.2-<0.4m [1]
<input type="checkbox"/> < 0.2m [0]

CHANNEL WIDTH

Check ONE (Or 2 & average)

<input type="checkbox"/> POOL WIDTH > RIFFLE WIDTH [2]
<input checked="" type="checkbox"/> POOL WIDTH = RIFFLE WIDTH [1]
<input type="checkbox"/> POOL WIDTH < RIFFLE WIDTH [0]

CURRENT VELOCITY

Check ALL that apply

<input type="checkbox"/> TORRENTIAL [-1]	<input type="checkbox"/> SLOW [1]
<input type="checkbox"/> VERY FAST [1]	<input type="checkbox"/> INTERSTITIAL [-1]
<input checked="" type="checkbox"/> FAST [1]	<input type="checkbox"/> INTERMITTENT [-2]
<input checked="" type="checkbox"/> MODERATE [1]	<input type="checkbox"/> EDDIES [1]

Indicate for reach - pools and riffles.

Recreation Potential
Primary Contact
Secondary Contact
(circle one and comment on back)Pool /
Current
Maximum
12
9

Comments

Indicate for functional riffles; Best areas must be large enough to support a population of riffle-obligate species:

Check ONE (Or 2 & average).

☒ NO RIFFLE [metric=0]

RIFFLE DEPTH	RUN DEPTH	RIFFLE / RUN SUBSTRATE	RIFFLE / RUN EMBEDDEDNESS
<input type="checkbox"/> BEST AREAS > 10cm [2]	<input type="checkbox"/> MAXIMUM > 50cm [2]	<input type="checkbox"/> STABLE (e.g., Cobble, Boulder) [2]	<input type="checkbox"/> NONE [2]
<input type="checkbox"/> BEST AREAS 5-10cm [1]	<input type="checkbox"/> MAXIMUM < 50cm [1]	<input type="checkbox"/> MOD. STABLE (e.g., Large Gravel) [1]	<input type="checkbox"/> LOW [1]
<input type="checkbox"/> BEST AREAS < 5cm [metric=0]		<input type="checkbox"/> UNSTABLE (e.g., Fine Gravel, Sand) [0]	<input type="checkbox"/> MODERATE [0]
			<input type="checkbox"/> EXTENSIVE [-1]

Riffle /
Run
Maximum
8
6

Comments

6] GRADIENT (5 ft/mi) ☐ VERY LOW - LOW [2-4]
DRAINAGE AREA (156 mi²) ☐ MODERATE [6-10]
☐ HIGH - VERY HIGH [10-6]

%POOL: 45

%GLIDE: 45

%RUN: 10

%RIFFLE: 0

Gradient
Maximum
10
8

A) SAMPLED REACH

Check ALL that apply

METHOD

- ☐ BOAT
☐ WADE
☐ L. LINE
☐ OTHER

STAGE

1st -sample pass-- 2nd

- ☐ HIGH ☐
☐ UP ☐
☐ NORMAL ☐
☐ LOW ☐
☐ DRY ☐

DISTANCE

- ☐ 0.5 Km
☐ 0.2 Km
☐ 0.15 Km
☐ 0.12 Km
☐ OTHER

CLARITY

- 1st --sample pass-- 2nd
☐ < 20 cm ☐
☐ 20-<40 cm ☐
☐ 40-70 cm ☐
☐ > 70 cm/ CTB ☐
☐ SECCHI DEPTH ☐

meters

CANOPY

- ☐ > 85%- OPEN
☒ 55%-<85%
☐ 30%-<55%
☐ 10%-<30%
☐ <10%- CLOSED

- 1st _____ cm
 2nd _____ cm

C) RECREATION

AREA DEPTH

POOL: ☐ >100ft² ☐ >3ft**B) AESTHETICS**

- ☐ NUISANCE ALGAE
☐ INVASIVE MACROPHYTES
☐ EXCESS TURBIDITY
☐ DISCOLORATION
☐ FOAM / SCUM
☐ OIL SHEEN
☐ TRASH / LITTER
☐ NUISANCE ODOR
☐ SLUDGE DEPOSITS
☐ CSOs/SSOs/OUTFALLS

D) MAINTENANCE

- ☐ PUBLIC / PRIVATE / BOTH / NA
☐ ACTIVE / HISTORIC / BOTH / NA
☐ YOUNG-SUCCESSION-OLD
☐ SPRAY / SNAG / REMOVED
☐ MODIFIED / DIPPED OUT / NA
☐ LEVEED / ONE SIDED
☐ RELOCATED / CUTOFFS
☐ MOVING-BEDLOAD-STABLE
☐ ARMoured / SLUMPS
☐ ISLANDS / SCoured
☐ IMPOUNDED / DESICCATED
☐ FLOOD CONTROL / DRAINAGE

Circle some & COMMENT

E) ISSUES

- WWTP / CSO / NPDES / INDUSTRY
 HARDENED / URBAN / DIRT&GRIME
 CONTAMINATED / LANDFILL
 BMPs-CONSTRUCTION-SEDIMENT
 LOGGING / IRRIGATION / COOLING
 BANK / EROSION / SURFACE
 FALSE BANK / MANURE / LAGOON
 WASH H₂O / TILE / H₂O TABLE
 ACID / MINE / QUARRY / FLOW
 NATURAL / WETLAND / STAGNANT
 PARK / GOLF / LAWN / HOME
 ATMOSPHERE / DATA PAUCITY

F) MEASUREMENTS

- \bar{x} width
 \bar{x} depth
 max. depth
 \bar{x} bankfull width
 bankfull \bar{x} depth
 W/D ratio
 bankfull max. depth
 floodprone x^2 width
 entrench. ratio

Legacy Tree:

Stream Drawing:



Headwater Habitat Evaluation Index Field Form

HHEI Score (sum of metrics 1+2+3)

49

SITE NAME/LOCATION Toledo Stream 1
SITE NUMBER _____ RIVER BASIN OTPAWA RIVER CODE _____ DRAINAGE AREA (mi²) 0.1
LENGTH OF STREAM REACH (ft) 200 LAT 41.6748 LONG -83.5613 RIVER MILE _____
DATE 5/2/23 SCORER HEP COMMENTS _____

NOTE: Complete All Items On This Form - Refer to "Headwater Habitat Evaluation Index Field Manual" for Instructions

STREAM CHANNEL MODIFICATIONS: ☒ NONE / NATURAL CHANNEL ☐ RECOVERED ☐ RECOVERING ☐ RECENT OR NO RECOVERY

1. SUBSTRATE (Estimate percent of every type present). Check ONLY two predominant substrate TYPE boxes. (Max of 32). Add total number of significant substrate types found (Max of 8). Final metric score is sum of boxes A & B				HHEI Metric Points
TYPE	PERCENT	TYPE	PERCENT	
<input type="checkbox"/> BLDG SLABS [16 pts]	_____	<input checked="" type="checkbox"/> SILT [3 pt]	<u>3</u>	Substrate Max = 40 <u>9</u> A + B
<input type="checkbox"/> BOULDER (>256 mm) [16 pts]	_____	<input checked="" type="checkbox"/> LEAF PACK/WOODY DEBRIS [3 pts]	<u>15</u>	
<input type="checkbox"/> BEDROCK [16 pts]	_____	<input type="checkbox"/> FINE DETRITUS [3 pts]	<u>1</u>	
<input type="checkbox"/> COBBLE (65-256 mm) [12 pts]	_____	<input checked="" type="checkbox"/> CLAY or HARDPAN [0 pt]	<u>32</u>	
<input type="checkbox"/> GRAVEL (2-64 mm) [9 pts]	_____	<input type="checkbox"/> MUCK [0 pts]	<u>5</u>	
<input type="checkbox"/> SAND (<2 mm) [6 pts]	<u>5</u>	<input type="checkbox"/> ARTIFICIAL [3 pts]	_____	
Total of Percentages of Bldr Slabs, Boulder, Cobble, Bedrock _____ (A) <u>3</u> (B) <u>6</u>				
SCORE OF TWO MOST PREDOMINATE SUBSTRATE TYPES: <u>3</u> TOTAL NUMBER OF SUBSTRATE TYPES: <u>6</u>				
2. Maximum Pool Depth (Measure the maximum pool depth within the 61 meter (200 feet) evaluation reach at the time of evaluation. Avoid plunge pools from road culverts or storm water pipes) (Check ONLY one box):				Pool Depth Max = 30
<input type="checkbox"/> > 30 centimeters [20 pts] <input type="checkbox"/> 5 cm - 10 cm [15 pts]				<u>25</u>
<input type="checkbox"/> > 22.5 - 30 cm [30 pts] <input type="checkbox"/> < 5 cm [5pts]				
<input checked="" type="checkbox"/> > 10 - 22.5 cm [25 pts] <input type="checkbox"/> NO WATER OR MOIST CHANNEL [0pts]				
COMMENTS <u>4"</u> MAXIMUM POOL DEPTH (centimeters): <u>10.2</u>				
3. BANK FULL WIDTH (Measured as the average of 3 - 4 measurements) (Check ONLY one box):				Bankfull Width Max=30
<input type="checkbox"/> > 4.0 meters (> 13') [30 pts] <input checked="" type="checkbox"/> > 1.0 m - 1.5 m (> 3' 3" - 4' 8") [15 pts]				<u>15</u>
<input type="checkbox"/> > 3.0 m - 4.0 m (> 9' 7" - 13') [25 pts] <input type="checkbox"/> ≤ 1.0 m (≤ 3' 3") [5 pts]				
<input type="checkbox"/> > 1.5 m - 3.0 m (> 4' 8" - 9' 7") [20 pts]				
COMMENTS <u>42", 41", 41"</u> AVERAGE BANKFULL WIDTH (meters) <u>1.05</u>				

This information must also be completed

RIPARIAN ZONE AND FLOODPLAIN QUALITY ★ NOTE: River Left (L) and Right (R) as looking downstream★

RIPARIAN WIDTH (Per Bank)		FLOODPLAIN QUALITY (Most Predominant per Bank)	
L	R	L	R
<input checked="" type="checkbox"/>	<input checked="" type="checkbox"/>	<input checked="" type="checkbox"/> Mature Forest, Wetland	<input type="checkbox"/> Conservation Tillage
<input type="checkbox"/>	<input type="checkbox"/>	<input type="checkbox"/> Immature Forest, Shrub or Old Field	<input type="checkbox"/> Urban or Industrial
<input type="checkbox"/>	<input type="checkbox"/>	<input type="checkbox"/> Residential, Park, New Field	<input type="checkbox"/> Open Pasture, Row Crop
<input type="checkbox"/>	<input type="checkbox"/>	<input type="checkbox"/> Fenced Pasture	<input type="checkbox"/> Mining or Construction

COMMENTS _____

FLOW REGIME (At Time of Evaluation) (Check ONLY one box):

☒ Stream Flowing ☐ Moist Channel, isolated pools, no flow (intermittent)

☐ Subsurface flow with isolated pools (interstitial) ☐ Dry channel, no water (ephemeral)

COMMENTS EPHEMERAL

SINUOSITY (Number of bends per 61 m (200 ft) of channel) (Check ONLY one box):

☐ None ☐ 1.0 ☐ 2.0 ☐ 3.0

☒ 0.5 ☐ 1.5 ☐ 2.5 ☐ >3

STREAM GRADIENT ESTIMATE

☒ Flat (0.5 ft/100 ft) ☐ Flat to Moderate ☐ Moderate (2 ft/100 ft) ☐ Moderate to Severe ☐ Severe (10 ft/100 ft)

ADDITIONAL STREAM INFORMATION (This Information Must Also be Completed):

QHEI PERFORMED? ☐ Yes ☐ No QHEI Score _____ (If Yes, Attach Completed QHEI form)

DOWNSTREAM DESIGNATED USE(S)

☐ WWH Name: _____ Distance from Evaluated Stream _____
☐ CWH Name: _____ Distance from Evaluated Stream _____
☐ EWH Name: _____ Distance from Evaluated Stream _____

MAPPING: ATTACH COPIES OF MAPS, INCLUDING THE ENTIRE WATERSHED AREA. CLEARLY MARK THE SITE LOCATION.

USGS Quadrangle Name: _____ NRCS Soil Map Page: _____ NRCS Soil Map Stream Order: _____

County: _____ Township/City: _____

MISCELLANEOUS

Base Flow Conditions? (Y/N): _____ Date of last precipitation: _____ Quantity: _____

Photo-documentation Notes: _____

Elevated Turbidity? (Y/N): _____ Canopy (% open): _____

Were samples collected for water chemistry? (Y/N): _____ Lab Sample # or ID (attach results): _____

Field Measures: Temp (°C) _____ Dissolved Oxygen (mg/l) _____ pH (S.U.) _____ Conductivity (umhos/cm) _____

Is the sampling reach representative of the stream (Y/N) _____ If not, explain: _____

Additional comments/description of pollution impacts: _____

BIOLOGICAL OBSERVATIONS

(Record all observations below)

Fish Observed? (Y/N) _____ Species observed (if known): _____

Frogs or Tadpoles Observed? (Y/N) _____ Species observed (if known): _____

Salamanders Observed? (Y/N) _____ Species observed (if known): _____

Aquatic Macroinvertebrates Observed? (Y/N) _____ Species observed (if known): _____

Comments Regarding Biology: _____

DRAWING AND NARRATIVE DESCRIPTION OF STREAM REACH (This must be completed)

Include important landmarks and other features of interest for site evaluation and a narrative description of the stream's location

